आपदा प्रबंधन योजना

DISASTER MANAGEMENT PLAN

ADRA DIVISION

आद्रा मंडल

SAFETY ORGANISATION
SOUTH EASTERN RAILWAY
2025
[13th Revised Print]

आपदा प्रबंधन योजना

DISASTER MANAGEMENT PLAN

दक्षिण पूर्व रेलवे

SOUTH EASTERN RAILWAY

ADRA DIVISION

आद्रा मंडल

EDITION DETAILS

1st	Edition	:	**2003**
2nd	Revised Edition	:	**2006**
3rd	Revised Edition	:	**2010**
4th	Revised Edition	:	**2015**
5th	Revised Edition	:	**2017**
6th	Revised Edition	:	**2018**
7th	Revised Edition	:	**2019**
8th	Revised Edition	:	**2020**
9th	Revised Edition	:	**2021**
10th	Revised Edition	:	**2022**
11th	Revised Edition	:	**2023**
12th	Revised Edition	:	**2024**
13th	Revised Edition	:	**2025**

EDITORIAL BOARD

1)	Chief Editor	:	Shri Deepak Damor, Sr. Divl. Safety Officer, Adra
2)	Associate Editors	:	Shri A. Narasinga Rao, OS Shri Rakesh Kr. Mahato, SC(S&T) Shri Ashok Kumar, SC(Engg) Shri Ajay Kr. Ajey, SC(C&W)/BKSC Shri Gourab Das, SC(Loco) Shri Yeshwant Narayan, SC(Optg)
3)	Members	:	Shri Deepak Kr. Mandal, Ch.OS Shri Ratan Mukhopadhyay, Steno-I Smt Srabani Mukherjee, OS Shri Subhadip Banerjee, Sr.Clerk

P R E F A C E

High Level Committee on Disaster Management on Indian Railways has recommended that all Divisions must devise their own Disaster Management Plans taking into consideration of the resources available with them. Civil Authorities, Industrial Units, Armed Force bases located in their territory and also the resources available with the neighbouring Divisions. The Committee also recommended that the Disaster Management Plan should be revised periodically.

In pursuance of the above recommendations, First Edition of Disaster Management Plan for Adra Division was prepared and issued in the year 2003. Second Revised Edition was issued in 2006, Third Revised Edition was issued in 2010, Fourth Revised Edition was issued in 2015, Fifth Revised Edition was issued in 2017, Sixth Revised Edition was issued in 2018, Seventh Revised Edition was issued in 2019, Eighth Revised Edition was issued in 2020, Ninth Revised Edition was issued in 2021, Tenth Revised Edition was issued in 2022, Eleventh Revised Edition was issued in 2023 and Twelfth Revised Edition was issued in 2024.

In compliance with the above recommendations, the 13th Revised Edition of Disaster Management Plan – 2025 of Adra Division has been revised in two parts i.e. **STATIC PART** and **VARIABLE PART** and issued on **29.08.2025**.

All the relevant information incorporated in Disaster Management Plan – 2025 have been thoroughly scrutinized by Safety Organisation, Adra.

Addition/alteration if any received will be done in due course.

29.08.25

(MUKESH GUPTA)

Divl. Rly. Manager/Adra

CHIEF EDITOR's MESSAGE

The Disaster Management Plan gives us step by step guidelines to how to respond to any disaster right from getting the first information through the whole process of rescue and relief operation and resources available with Adra and adjoining divisions and surroundings.

Lot of efforts has been put to collect data for resources available along Railway track by SMs, DTIs, CIs and SCs. All efforts have been put to verify data but still some scope for improvement exist.

I like to thank all Branch Officers & Supervisors for extending cooperation for upadating this Disaster Management Plan. Special thanks to DTIs, CIs for collecting station specific data in shortest time need to be mentioned.

Further DRMs instruction & guidelines bearing significant contribution in preparing the updation is being acknowledged with due respect.

I request all Officers, Supervisors, SMRs, DTIs, CIs etc. to keep soft copy and hard copy readily available with them till such time printed copies are available.

Any error, correction, addition, deletion which may require attention by this office, may please be brought to the notice to the office of Sr.DSO/Adra for further improvement of this publication.

With due regards.

29/08/2015

(DEEPAK DAMOR)
Sr. Divl. Safety Officer
S.E.Railway, Adra

I N D E X

Sr. No.	Subject.	Page No.
STATIC PART		
1.	Definition of Railway Disaster	09
2.	Introduction	10 – 11
3.	Objective	12
4.	Sounding of Hooters	13
5.	Movement of Medical Unit	14 – 15
6.	Ordering & Despatch of Relief Train and Accident Relief Medical Equipments.	16
7.	Timely despatch of SPARMV/ARME/ART & MFD.	17
8.	Emergency Control & opening of Emergency Counters / Offices.	18
9.	Supply of Refreshment, Food & Beverages to the passengers & staff at the site of accident.	19
10.	Transshipment of Passenger	20
11.	Information about deceased, injured or stranded passengers	21
12.	Communication with public	21
13.	Preservation of clues	22 – 23
14.	Withdrawal of station earnings.	24
15.	Payment of Ex.Gratia, Accommodation to the relatives of the deceased, Issue of complimentary passes to the victims & Refund.	25 – 27
16.	Video coverage of Accident site.	28
17.	Accident Management – Check list.	29 – 31
18.	List of Duties of different Officials in the event of a serious accident.	32 – 34
19.	S&T Instructions.	35 – 36
20.	Precautions to be taken during Fire	37 – 40
21.	General Rules for treatment of burns & scalds	40
22.	Forecasting of Cyclone, heavy storm /rain precaution thereof.	41
23.	Empowering GMs/DRMs to requisition Helicopter/ Aeroplane to reach the site of serious accident.	42
24.	List of places suitable for landing of Helicopters	42 – 43
25.	Recommendation of High Level Committee on Disaster Management.	44
26.	Extract of Recommendation of High Level Committee on Disaster Management.	45 – 47
27.	Railway Claims Tribunal	47
28.	Phases of Task & Department-wise responsibilities in case of Disaster.	48
29.	Allotment of Duties	49 – 50
30.	Information Management.	51
31.	Outline Schematic Plans of UCC / CAC/ LCCs, Detailed Schematic Plan of UCC, Detailed Schematic Plan of CAC	52 – 53

Sr. No.	Subject.	Page No.
	VARIABLE PART	
32.	Adra Division at a Glance	55 – 57
33.	Controlling Stations of Adra Division and its duty, Team of Controlling Stations.	58 – 60
34.	ART / ARME / SPARMV / B.D.CRANE / ARV in Adra Division.	61 – 62
35.	Standard list of items of ART/ADRA	63 – 72
36.	Standard list of items of ART/BKSC	72 – 81
37.	Standard list of items of SPARMV/ADRA	81 – 86
38.	Standard list of items of ARME/BKSC	86 – 91
39.	Standard list of items of 140 T. BD. CRANE/ADRA	91 – 93
40.	Standard list of items of 140 T. BD. CRANE/BKSC	94 – 96
41.	List of items of ARME Scale – II / BQA	97 – 98
42.	List of items of ARME Scale – II / CNI	99 – 100
43.	List of T&P and M&P items of ARV / BJE	100 – 101
44.	Availability of Monsoon Reserve Materials in Adra Division.	102
45.	RPF Posts of Adra & Adjacent Divisions.	103
46.	GRP Police Stations of Adra and Adjacent Divisions and their jurisdiction.	104
47.	List of Railway Medical facilities of Adra Division	105
48.	List of Private Medical facilities over Adra Division	106 – 107
49.	List of Television Centers, Television Network (State Level) & List of Television Reporters.	108
50.	List of Radio Centers, List of News Agency & List of Press Reporters.	109 – 112
51.	Defence Establishment	113
52.	List of State and Civil Administration	114 – 115
53.	Para Military, Persons to be contacted in case of Fire	116
54.	Persons to be contacted in case of Oil Tank Fire and Bulldozer/Road Crane/Pay loader equipments.	117
55.	Facilities available nearby with the stations (**Alphabetic-wise**)	118 – 311
56.	Important Telephone Numbers.	312 – 316
57.	Important Satellite Telephone Numbers	317
58.	Important telephone numbers of NDRF units along with fax and e-mails.	318 – 319
59.	Important letters from Railway Board	320 – 337
60.	Hon'ble Prime Minister's 10 Point Agenda for Disaster Management issues.	338 – 346

STATIC PART

DEFINITION OF RAILWAY DISASTER

Board has defined Railway Disaster in the following way

"Railway Disaster is a serious train accident or an untoward event of grave nature, either on the railway premises or arising out of railway activity in that area, due to natural or man-made causes, that may lead to loss of many lives and/or grievous injuries to a large number of people, and/or severe disruption of traffic, necessitating large scale help from other Government/Non-government and Private Organisations."

Ref. : CSO's letter No. 50/455/Disaster Management/Pt.2 dtd.30.03.2009.

INTRODUCTION

Disaster is a sudden accident or a natural catastrophe, which disrupts normal life and activities and causes great damage to life, assets & property.

The types of 'Disaster' may be classified as under :-

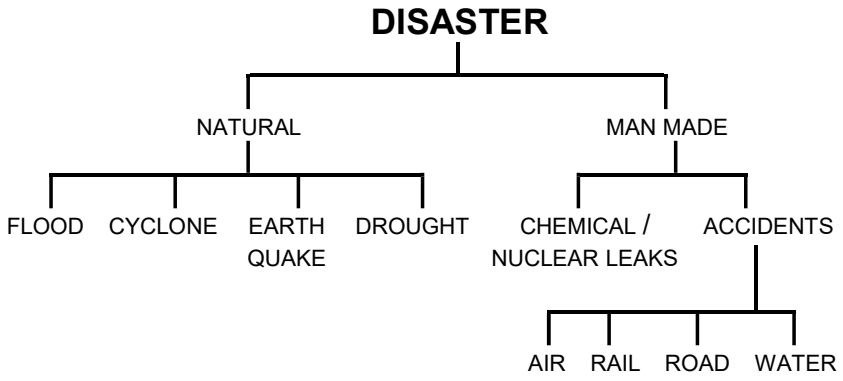

Railway accidents being massive disasters affect not only the travelling passengers but also the nation as a whole. It is now a recognised fact that, while the disasters – natural or man-made are sudden and unexpected, putting proper and adequate Disaster Management Plan in place can control the extent of loss and damages due to these disasters. Taking required action in time can mitigate the sufferings and miseries arising out of these disasters. Therefore, a plan of action is needed for the purpose, the aim of which should be to seek avenues how to mitigate the losses and relieve the distressed from the hardship caused by the disasters. Emphasis should be given at the time of preparation of the plan to cover up all the areas of problems likely to develop in the wake of a particular disaster. Therefore, a decentralised, well-trained group of personnel and a transparent Disaster Management Plan for post Disaster response and preparedness actions can play an important role in reducing the impact of the disasters. Such plan should reinforce the internal strengths and improve on perceived weaknesses to avoid criticism and increase credibility of the organisation.

Study shows that the psychological impact of Natural Disasters is less than that of Man Made Disasters. Disasters like Chernobyl, Bhopal or Gaisal are usually the result of human error and when such accidents take place, the credibility of the organisation gets eroded leading to adverse impact or criticism that can reduce the market share drastically.

Indian Railways spread over the length and breadth of the country passes through the remote villages, difficult terrains and dense forests. It is not possible to maintain elaborate relief arrangements at each of the stations over the Railways. With a view to effecting an immediate action it should, therefore be the aim to utilize local inputs as far as possible. Therefore, the Railways should work with proper co-ordination and mutual co-operation with state/district authorities in managing disastrous accidents in Railways and other disasters as well.

A High Level Committee was recently constituted to review the Disaster Management system over the Indian Railways. Among other important recommendations the committee recommended that all Divisions should be fully aware of the local, civil, army and other resources available in the area for supplementing their Disaster Management effort as and when required.

With this objective in mind, this booklet is prepared incorporating all relevant information about the facilities/services available in the area that can be brought in to service required to mitigate the impact of any disaster.

The details of facilities/services available in the area have been incorporated along with contact telephone Nos. of the service providers. MOU with State Govt. Hospitals, Private Hospitals in the area is planned and should be executed so that in case of need their services can be called for. Similar tie up arrangement with local NGOs is also planned.

Our target is to focus on transportation disaster particularly “Train Transport Disaster”. In view of that, this plan is chalked out to deal with any such disaster covering the following aspects: -

1) Responsibility of the concerned staff & officers is sketched clearly.
2) Source of emergency supplies are redefined.
3) Internal and external communication facilities outlined clearly.
4) Facilities/services available with the Railways within the Division and in the adjacent Divisions have been detailed.
5) Resources available with the State Govt. and different Trade & Industries, NGOs and other Private Ogranisations have been incorporated.
6) Road Maps of the entire area in relation to the Railway alignment has been prepared to provide information about faster means of transportation of Rescue & Relief materials in case of emergency.
7) Availability of Navy frogman units and Boatman has been identified to minimize impact of disaster due to flood and cyclones.
8) Information to local cable operators to rush Car, Ambulance, and Doctor to site has been thought of.
9) Availability of soft/cold cutter with portable generator has been identified.
10) Arrangement for sending Rescue & Relief on rail cum road vehicle at vulnerable locations where there is no road approach is being planned.
11) First-Aid training for the station staff and on board staff have been made compulsory so that at least one trained First-Aider is available at any time.
12) Notice & signs have been designed to convey warnings, instructions for systematic barrier and guidelines to passengers to avoid chaos and panic.

WAY TO HOSPITAL, FIRST AID, MAY I HELP YOU, REFUND, NO ENTRY, FOOD, WATER, are some of the examples.

OBJECTIVE

Objective of this Disaster Management Plan is : -

1) To keep resources ready for “Decision making and executing within time”. i.e. immediate start of post disaster Rescue and Relief work.

2) To provide service within minimum possible time: -

   a) To save life and alleviate suffering.

   b) To protect property, evidence and clue if any.

   c) To assist the stranded passengers at site.

   d) To remove obstructions.

   e) To resume normal working.

3) To provide a calm and methodical approach to the incident for quick and confident service.

4) Making staff to feel “ **we can do** “

Always hope for the best.
However, be prepared for the worst.

SOUNDING OF HOOTERS [AM 4.10]

a) Sounding of hooters for turning out of Relief Train/ARME/SPARMV will be as follows:

	Total No. of blasts	Duration of each blast	Gap between 2 consecutive blasts
1) Relief Train with ARME / SPARMV	5	60 Seconds	10 Seconds
2) Crane	4	60 Seconds	10 Seconds
3) Relief Train without ARME/ SPARMV	3	60 Seconds	10 Seconds
4) OHE Trouble	1	120 Seconds	-

b) The SSE(Loco) or any other official in-charge of the 'Hooter' is responsible for proper maintenance of it and to keep a trained staff ready round the clock for sounding the hooter at once on receipt of orders from the trains ordering officials.

c) Target time for the turn out of ARME & ART.

(i) The Accident Relief Medical Van must be despatched to the site of accident within 15 minutes from the base station after sounding the hooter where there is double exit siding and within 25 minutes in case of single exit siding with the first available engine.

(ii) The Accident Relief Train must be turnout/despatched from the base station to the site of accident within 30 minutes by day and 45 minutes by night after sounding of hooter.

NOTE :

A) The ARME and/or ART must be allowed to run to the site of serious accident on top priority, similar priority should also be given to the train to carry and carrying injured persons from the site of accident. This should be ensured by SCR & Dy.Chief Controller on duty. **[AM 4.12 (b), (viii)]**

B) Passenger carrying trains should be regulated at convenient stations, preferably where catering facilities, drinking water etc. are available. **[AM 3.07 (d)]**

On receipt of information of a serious accident blocking the main line(s) the different divisional Officers will take the following action –

Sr.DSO/ DSO	Will rush to the accident site along with the team of Safety Counsellors.
Sr.DOM	Will ensure that an Operating Officer remains in control in case of accident or any other disaster. In case of accident involving passenger trains or road users, Sr.DOM to be present in control.
Sr.DCM	Will ensure one officer in control/central enquiry in case of accident involving passenger train or road users.
CMS	Will ensure one Doctor in control in case of accident involving passenger train or road users.
Sr.DSC	Will ensure one Officer in control in case of accident involving passenger train or road users.
Sr.DME	Will ensure one officer in control.
Sr.DEN(CO)	Will ensure one officer in control.
Sr.DEE/TRD	Will ensure one officer in TPC.
Sr.DEE(G)	Will ensure one officer in control.
Sr.DSTE	Will ensure one officer in control.

The Operating Officer in control will be officer-in-charge of control and in-charge of all activities in control. He will co-ordinate with all departments of Railway, District & State officials to ensure timely and smooth rescue, transshipment, transportation & restoration etc.

MOVEMENT OF MEDICAL UNIT

The accident relief party of Medical department, Adra has been divided in to 2 squads, i.e. squad **'A'** & **'B'**.

SQUAD – A

Sr. No	Name	Designation	Mobile No.
1	Dr. Santosh Kumar Kujur	CMS/Adra	9002083500
2	Dr. PAnkaj Kumar	ACMS/Adra	9002083505
3	Dr. Aswin S.S	ADMO(I/C, SPARME/Adra	9645636272
4	Dr. Hariprasad P	ADMO/Adra	9002083511
5	Dr. Suresh	ADMO/Adra	8949297514
6	Dr. Aanmasurayan M	ADMO/Adra	9002083504
7	Sanjay Kr. Verma	CNS/Adra	9461101744
8	Gobind Sharma	OS	9614710031
9	Chandra Gupta	CHI/Adra	7549646324
10	Pankaj Sharma	H&MI(South)/Adra	8287858454
11	Kamal Kanth	H&MI(East)/Adra	8250883597
12	Alok Kr. Singha	Ch.PHS/Adra	7477795955
13	Sovan Gantatit	PHS/Adra	7477795954
14	Joydeep Samanta	PHS/Adra	7477795953
15	Rahul Patari	PHS/Adra	8538840186
16	Somnath Banerjee	Dresser/Adra	9679349606
17	Nizamuddin	HKA	9635188931
18	Gopal Mukhi	HKA	9547917060
19	Dilip Hela	HKA	9933663261
20	Bablu Routh	HKA	8670446733
21	Sadhan Mukhi	HKA	8016059937
22	Mantu Mukhi	HKA	7718759182
23	S.K.Jana	Peon	8158909118
24	Ashok Ram	Peon	8972086240
25	Nursing Stuff	Any 06 on duty Nursing Staff from the wards.	Chief Matron (I/C) will arrange their replacement in the respective wards.
26	Hospital Attendants & Ayah	Any 04 on duty Hospital attendants & Ayah from the Wards.	- do -
27	House Keeping Assistance	Any 04 on duty House keeping assistance from the Wards.	- do -
28	Dresser	Any one on duty dresser from wards.	- do -

SQUAD – B

Sr. No	Name	Designation	Mobile No.
1	Dr. MD. Yahaya P P	ADMO/Adra	7866083505
2	Dr. Ravinder Meena	ADMO/Adra	9002083509
3	Mukta Chakraborty	ANO(I/C)/Adra	7478261773
4	Sudha Rani	Ch.Metron/Adra	9679494625
5	Mintu Kumari	Ch.Metron/Adra	9635511843
6	Rita Kumari	Ch.Metron/Adra	9547538806
7	Niranjan Nayak	Ch.PHS/Adra	9262395880
8	Sujit Maiti	Pharmacist-I/Adra	9002025762
9	Sanat Kumar Hansda	Pharmacist-I/Adra	8420383532
10	R.K.Meena	H&MI(North)/Adra	7047019547
11	Other Nursing Staff Hospital Attendant & Ayahs. House Keeping Assistnace.	Who are available at Hd. Quarters will attend Casualty and act as per advice of ANO/Adra.	

All Doctors including available Contract Medical Practitioners (CMPs) at Adra will reach SPARMV/Adra site as per stipulated time. Squad- A, will move with SPARMV. Depending upon the extent of the injured persons, some doctors with one Nursing staff, one Health, one HI, one Dresser, two assistant staff from Squad-B will move to the accident site by Ambulance along with POMKA Boxes. One doctor of Squad-B will attend Emergency Control and communicate with the accident site and Zonal Hd. Qrs.(GRC). Remaining Squad-B doctors should stay back at the casualty unit and do the following.

1) Make the wards ready for the injured passengers.

2) Keep in touch with Doctors at Emergency Control and prepare reports from time to time.

DOCTORS OF HEALTH UNITS OF ADRA DIVISION

Sr. No.	Name	Designation	Mobile No.	Office Rly.No.
1.	Dr. N. K. Mondal	Sr.Consultant/ANR	8927583500	86550
2.	On rotational basis	PRR	-	84250
3.	Dr. B.K.Sarkar	Sr.Consultant/BQA	7866083509	85250
4.	Dr. H. P. Singh	ACMS/BKSC	7866083500	86132
5.	Dr. Aloke Majumdar	Ch.Consultant/BURN (Rotational basis.)	7866083505	89551
6.	Dr. Krishna Gopal	CMP/BJE	09939552878	89450
7.	P. P. Sanfui	CMP/VAA	09771483501	89350
8.	Dr. Mrs.G.S. Kujur	CMP/BKSC	08969828235	86130
9.	Dr. Pappu Rajak	CMP/MHQ	09708678511	89252/89253

ORDERING & DESPATCH OF RELIEF TRAIN AND ACCIDENT RELIEF MEDICAL EQUIPMENT

All Concerned staff responsible for ordering of despatch of ART / ARME/SPARMV should follow para AM 4.12.

MEDICAL AID FROM OTHER SOURCES (AM 4.13)

In serious cases of accidents with injuries, medical aid must be summoned from all the nearest sources available.

The SM should prepare a list of medical facilities available nearest to the station and display the list at conspicuous place.

SM should send requisition for the medical assistance from the nearby sources by sending hand written message through a messenger.

Staff should be suitably trained to be acquainted with the residences of medical personnel.

Apart from the duties stipulated in Accident Manual para 3.01 to 3.22 of CH III, the duties of the team reached to the site of serious Accident are given below :

1) The senior most officer present at the site should take charge of the situation ;

2) To attend the seriously injured passenger and prepare list of dead/injured for which an officer or Sr. Subordinate should be nominated to do so (including the address of nearest relative) ;

3) Arrange to shift the injured persons to the nearest Hospital with the help of doctors; Render First Aid for the injured;

4) Cordon the place with the police Personnel/RPF to secure and watch the belongings of passenger and prevent intruders;

5) Arrange to set of lighting arrangement to illuminate the area ;

6) Set up Communication system to keep relaying updated information to the control/ Divisional office ;

7) Video/Still photography of the site and restoration;

8) Food, drinking water, beverages, refreshment to be arranged with the help of Commercial Deptt. on the spot free of charge ;

9) Probable cause of accident should be preserved carefully;

10) Arrange for ex-gratia payment as per rule on the spot;

11) Judicious transshipment of the belongings of the passengers to the outgoing trains;

TIMELY DESPATCH OF ARME / SPARMV / ART & MFD

To ensure timely despatch of ARME / SPARMV / ART & MFD Train:-

1) Sr. DOM/Sr.DME/Sr.DEE(OP) will ensure availability of Crew & Guard for ARME / SPARMV / MFD in time.

2) Sr.DOM will ensure immediate nomination of power & if no train power is available Sr.DME/Sr.DEE(OP) will arrange power from Shed/Coaching lie over etc.

3) To take care of OHE breakdown in case of natural calamity like cyclone etc., it is essential that sufficient diesels are provided in electrified territory on daily basis which can address exigencies as well. Sr.DOM to plan for running of trains in each direction over the division with diesel loco so that at given point of time there is at least one diesel power available at every 75 KM stretch over the Division.

4) A diesel loco to be kept standby at BKSC & ADA for ARME/MFD.

5) Sr.DME/Sr.DEE(OP) to ensure that ARME/MFD with standby Diesel Loco at BKSC & ADA, utilized normally in coaching yard BKSC & ADA is in working order & is replaced by Loco of goods services periodically instead of putting inferior service power as standby.

6) Sr.DEN(Co) will ensure that timely information is given to Sr.DOM / Officer-in-charge in control regarding relief material required for accident site & the detail programme thereof.

As per Rly. Board's letter No. 2014/TT-1/27/04 dtd. 03.04.2024, regarding Crisis Management Plan (CMP) of Ministry of Railways, Sr.DOM/Adra had approached to CFTM/SER for requirement of Diesel Locos, Crew/ETs and Refueling point. The details are as follows:

Sr. No.	Location/ Area	Sections	Purpose of Locos utilization	No. of Diesel Locos required	Type of Locos	Lobby	Crew/ ETs required.	Remarks
1.	BKSC	BKSC-RJB, BKSC-KSX & BKSC-BJE	Shunting, Banking, Enginnering service & inferiof service.	07 single power & 02 multi Diesel	WDG-4 & above version	BKSC, BJE	26	Additional crew required.
2.	BJE	BJE-VAA-KNF, BJE-BKSC, BJE-ADRA & BJE-JOC-ASN	Shunting, Banking, Engineering service & inferior service	05 single power & 02 multi Diesel	WDG-4 & above version	BJE & ADRA	24	Additional crew required.
3.	ANR/ ADRA	ADRA-CNI, ANR-ASN & ADRA-MDN-ASN	Shunting, Banking, Engineering service & inferior service	04 single power & 02 multi Diesel	WDG-4 & above version	ADRA & BQA	16	Additional crew required.
				28			**66**	

Refueling point required other than existing refueling point : 02 (ADRA – 01 & BKSC=01)

EMERGENCY CONTROL

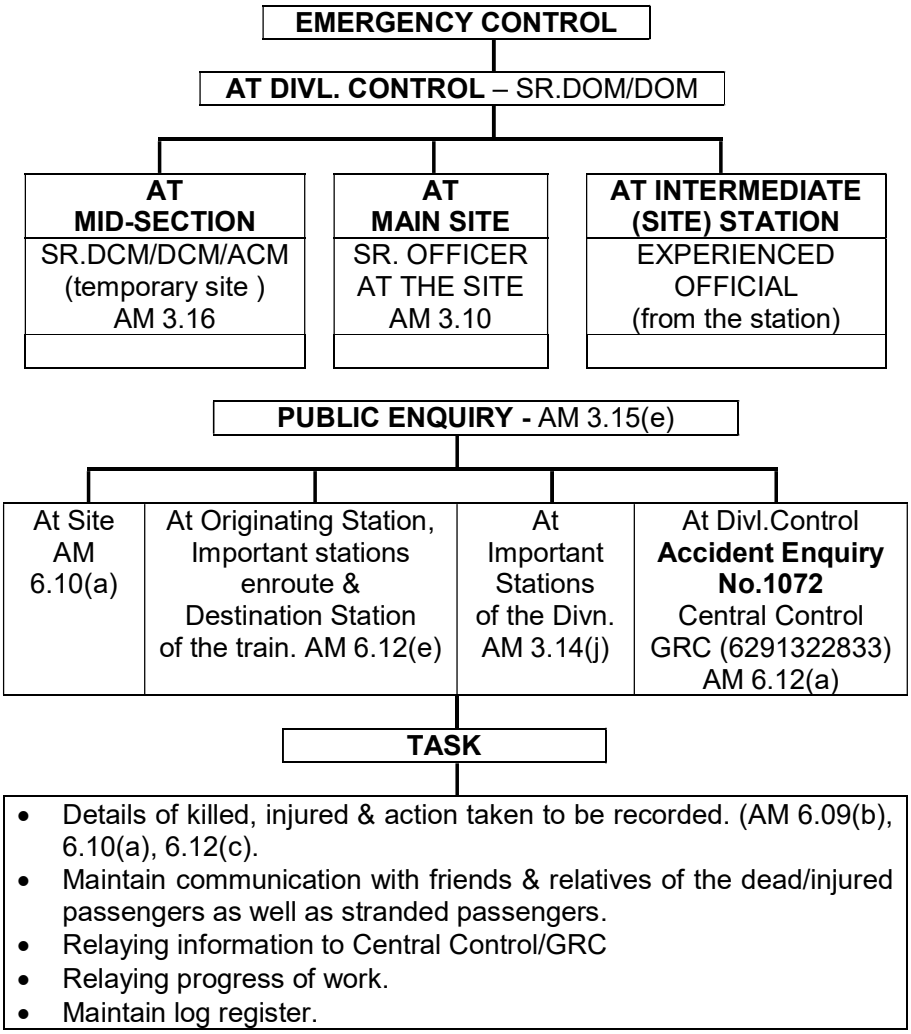

OPENING OF EMERGENCY COUNTERS/OFFICES

Whenever a major accident occurs the emergency counters will be opened as bellow:

Sr.No.	Accident	Emergency counters/offices
1	Outside Divisions & Outside Railways.	ADRA & important Stations enroute of the ill-fated train i.e. BKSC, VAA, BURN, PRR, BQA.
2	Outside Division but within the Railways.	ADRA & important Stations enroute of the ill-fated train i.e. BKSC, VAA, BURN, PRR, BQA.
3	Within the Division.	ADRA, BKSC,VAA, BURN, PRR,BQA, CNI, ANR, VSU, GBA.

In all the above cases, commercial control will be the coordinating point, which will facilitate exchange of information from various agencies/sites to emergency counters. For this purpose the information from site, normally collected by coaching control should be furnished to commercial control for onward transmission. **(Accident Enquiry No.1072).**

SUPPLY OF REFRESHMENTS, FOOD AND BEVERAGES TO THE PASSENGERS AND STAFF AT THE SITE OF ACCIDENT

(Accident Manual Para 6.15)

a) Refreshment, food and beverages may be supplied free of charges to the affected passengers in an accident, either they are injured, uninjured or stranded at the site of accident or at stations where they are shifted for further action. These may be arranged from the Railway and/or outside sources as necessary.

b) The Senior Divisional Commercial Manager or in his absence the Divisional / Assistant Commercial Manager will be responsible to take all necessary action from any sources for the purpose mentioned in Para 6.15 (a) above. The station catering officials/Vendors should be called for assistance whenever required.

c) Supply of free refreshments, food and beverages to the injured/uninjured passengers of the affected train should be made at a reasonable scale.

d) The seniormost Officer at site shall have the powers (i) to arrange conveyance for the affected passengers free of charge by any available mode of transport and (ii) also to incur expenditure if necessary for supplying free food to the injured & uninjured passengers and for carriage of passengers luggage etc.

e) Proper account should be kept of the expenditure incurred duly supported by the vouchers to enable post-audit of the same after the event is over. A statement of the expenditure incurred should be signed and put up by the authorised officer to the Divisional Railway Manager within a period of one month after the accident for his sanction duly post-audited with reference to the funds provided for on this account as also the supporting vouchers for the expenditure incurred. In case any specific area where glaring instance of excess expenditure in comparison to the event is observed, it should be specifically brought to the notice of Divisional Railway Manager so that corrective action for non-recurrence of such a situation in future, is taken. The General Manager will lay down, in consultation with the FA & CAO, from time to time, the overall limits for the purpose of sanctioning of expenditure, beyond which specific sanction of the General Manager with Finance concurrence may have to be obtained for regularising the expenditure after the event in such cases. The post-audit report should incorporate the various aspects of item-wise report and observations of Sr.DFM/DFM and clarification of the authorised officer for sanction by the competent authority. The check note of the Sr.DFM/DFM should indicate the extent of check that was possible with reference to vouchers submitted.

f) Free food will also be supplied to the staff, including Officers, engaged in restoration operation at the site of accident and under the supervision of a responsible official. Where free food is supplied, payment of diet allowance is not permissible. However, no special arrangements will be made for officer separately nor will cash reimbursement in lieu of free food be permissible. Proper account should also be kept by the official arranging food and put up to the competent authority for post-facto sanction. Other necessary facilities required for the staff engaged in restoration may be extended to them for smooth operation of restoration work.

g) The existing rates of diet allowance payable to the staff attending breakdown duties under Rules 1420, IREC Voll.-II is Rs. 110/- (Rupees one hundred and ten only per meal per head) vide Estt. Srl. No. 184/2019 dtd. 11.09.2019)

TRANSSHIPMENT OF PASSENGERS

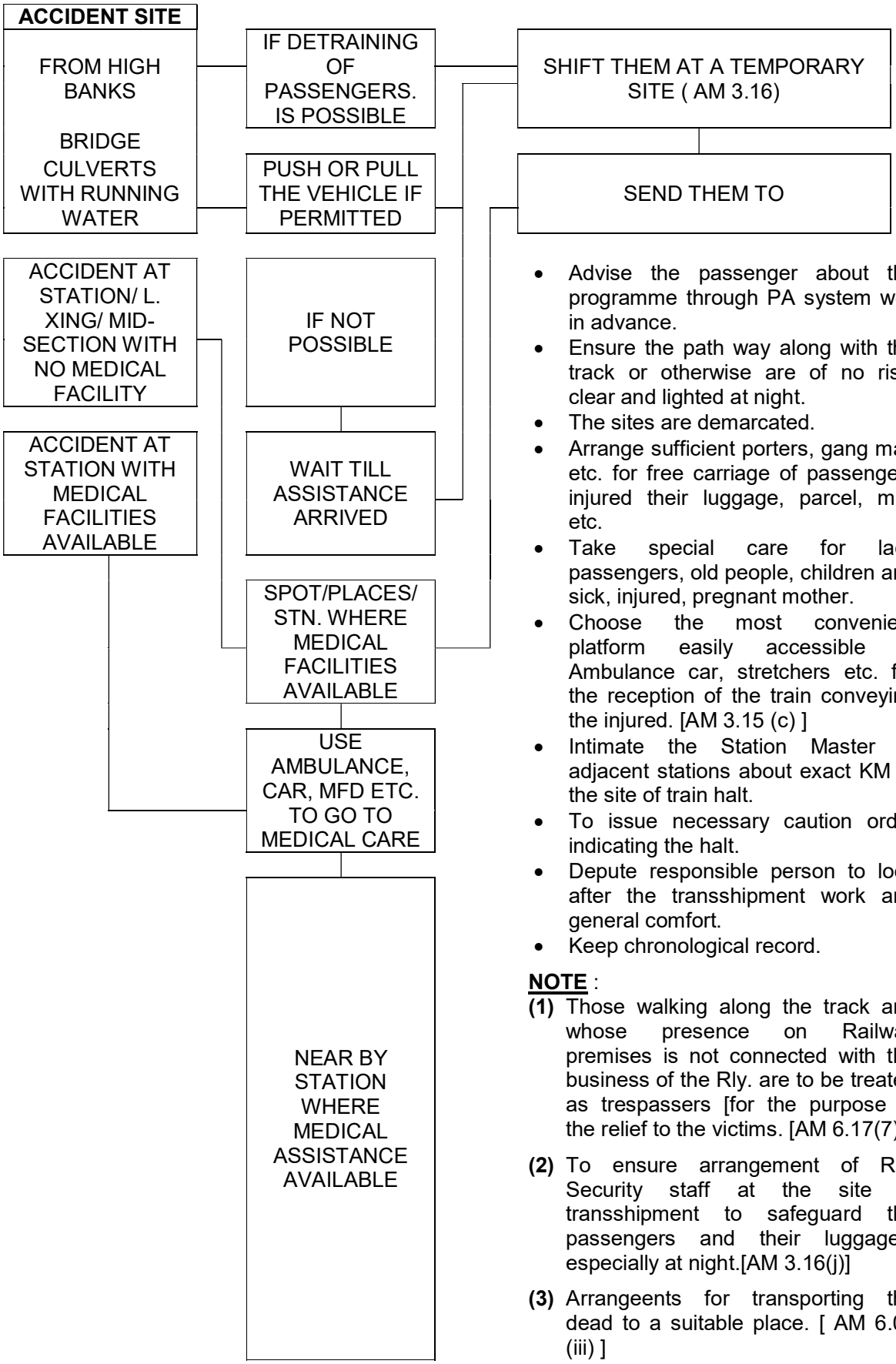

- Advise the passenger about the programme through PA system well in advance.
- Ensure the path way along with the track or otherwise are of no risk, clear and lighted at night.
- The sites are demarcated.
- Arrange sufficient porters, gang man etc. for free carriage of passengers injured their luggage, parcel, mail etc.
- Take special care for lady passengers, old people, children and sick, injured, pregnant mother.
- Choose the most convenient platform easily accessible to Ambulance car, stretchers etc. for the reception of the train conveying the injured. [AM 3.15 (c)]
- Intimate the Station Master of adjacent stations about exact KM of the site of train halt.
- To issue necessary caution order indicating the halt.
- Depute responsible person to look after the transshipment work and general comfort.
- Keep chronological record.

NOTE :

(1) Those walking along the track and whose presence on Railway premises is not connected with the business of the Rly. are to be treated as trespassers [for the purpose of the relief to the victims. [AM 6.17(7)].

(2) To ensure arrangement of Rly. Security staff at the site of transshipment to safeguard the passengers and their luggages, especially at night.[AM 3.16(j)]

(3) Arrangeents for transporting the dead to a suitable place. [AM 6.01 (iii)]

INFORMATION ABOUT DECEASED, INJURED OR STRANDED PASSENGERS

Information regarding the deceased, injured and stranded passengers should be given precedence over all other informations from the site phone excluding that for asking assistance required for early restoration purpose. In other words information regarding how many wheels have been re-railed can wait but not requirement of a 140T crane.

As far as possible, efforts should be made to identity the deceased or unconscious passengers. However, in absence of a clear-cut identification, whatever little information is available should be relayed nonetheless. Thus a description of clothes, height, age, built etc should be relayed.

NOTE : (1) Remember, victims may suffer from fear from the unknown, insecurity, fear of loneliness, fear of loss of family and friends, fear of the physical body, detached from family for ever etc.

Serious threat of one's life or physical integrity, serious threat or harm to one's children, spouse or other close relatives or friends, sudden destruction, serious injury or death as the result of an accident may develop **Post Traumatic Stress disorder (PTS)** a psychological break down to some person.

- Build up a trustful, empathic relationship founded on honest and appropriate communication.

- Offer a required appraisal of the situation and allow for hope.

(2) Give message over PA system to all passengers to enroll at "May I help you booth" before leaving the site of accident so that information can be given to his relatives if inquired over phone.

COMMUNICATION WITH PUBLIC

1) Be sure the question is understood before answering.
2) Know what he needs.
3) Keep in mind the words; tone and volume do not irritate others.
4) Respond as simple as possible.
5) Hazardous reply may destroy communication and increase agony and distress.
6) Hold your temper.
7) Reply specific answer.
8) Never cross-examine unless it is absolutely necessary.
9) Never be diverted from the objective of rendering professional help to the sufferer.
10) Use language just as simple as possible.
11) Remember attending sufferer is never a mental duel between Rly. employee and public.
12) Don't forget showing sympathy in your body movement as well as body language.
13) Let them feel that you are also a part of his family members.
14) Avoid advocacy.
15) Do not entertain theories about the case that have not been thoroughly examined.
16) Speak encouragingly with injured and tell him - "he is in trained hand".

PRESERVATION OF CLUES

[Accident Manual Para 6.14]

a) Officer or Senior Subordinate of any department who may happen to be present at the time of an accident takes place or who first arrives at the scene of an accident shall, irrespective of whether he is on or off duty, record the statements of the staff concerned and take whatever steps may be necessary to record or preserve evidence which subsequently might not be available. All clues shall be preserved with a view to enabling reconstruction of the scene at a later date. This is essential even though the civil and police officials may have inspected the scene of the accident and photographs may have been taken. For this purpose, the concerned official shall specially take steps to note the condition and exact position of - (i) Vehicles, (ii) Track, (iii) points, (iv) signals, (v) levers operating the points and signals, (vi) Breakage of axle, spring, locking bolt and cotter etc., (vii) Any obstruction, (viii) Any tampering, (ix) Engine and its speed recorder, etc. This should be done before commencement of actual restoration operation.

b) A complete and accurate dimensioned sketch of the accident showing the position of vehicles and their condition, permanent way including any detached damaged components, should be made out by the Engineering official and signed by the Senior Engineering and Operating officials of the Railway as also by the Senior Police officials present. In the case of any signal or level crossing at the site of the accident, a detail position of the same should also be indicated in the sketch. For this purpose, a complete rough sketch should immediately be drawn after the accident by the Engineering official and before any disturbance to the vehicles and track etc. Dubbers of all signals, indicators, brakevan lamps should be touched to feel whether it is warm or cold in the case of such lamps were found extinguished.

c) In case of sabotage and suspected sabotage, every possible action shall be taken to ensure that any finger prints or foot prints observed at the site of accident are not obliterated. Action shall also be taken to note and preserve the footprints and fingerprints carefully for further necessary action.

d) Statements of responsible passengers or eye-witness with their names and addresses who may have witnessed the scene of accident should be recorded which may have a bearing on the cause of the accident afterwards when an officer bringing out any noteworthy points. These statements should be signed jointly by the passenger / eyewitness, Railway Official and Civil or Police authority.

e) The Railway Official/Inspectors/Supervisors who may happen to be present at site at the time of accident or who arrives first at the site of accident, shall also scrutinise, the train register/Logbook, Station Diary, Line Clear Message book, Private number book, Caution Order, Line admission book, etc. and initial them with date and time indicating the irregularities noticed. In the cases where these records are connected with the cause of the accident, immediate action must be taken to seize the relevant records and seal. In cases where defects of any instrument or/and interlocking gear may have caused or contributed to an accident, the instrument of/and the interlocking gear concerned shall be sealed and not be opened/used except on the authority of the Divisional Railway Manager or his duly authorised representative.

f) In cases of serious accidents with loss of human life or grievous hurt, the restoration work should normally be limited to the removal of dead bodies' and injured persons from the debris, if any, and wherever possible communication may be restored by laying a diversion, if it is expected that the Commissioner of Railway Safety may have the benefit of personal examination of the site of accident undisturbed. In any individual, case where circumstances compel the removal of debris. In part or whole, before the arrival of the Commissioner of Railway Safety at site, complete and detailed notes should be recorded by the senior most officer present, of the observation made by the officers of the various department' concerned, before issuing such orders. The notes should be given to the Commissioner of Railway Safety on arrival. All sleepers, rails, vehicles in part or whole and other fittings removed from the site under the emergent inspection by the Commissioner Of Railway Safety. In such cases, telephonic permission of CRS should be obtained to start the restoration work.

g) Whenever possible, photographs of the wreckage shall be taken, which may afford the clue to the cause of the accident. For this purpose, the procedure laid down in Para 7.05 of the Accident manual should be followed.

h) In all cases of derailments, the marks on the wheels of engine and/or vehicles and marks on the permanent way (rail, sleepers, fish plates etc.) in respect of the wheels mounting on and dropping from the rails, the wheels riding on the ballast, etc. shall be specially looked for and recorded. The position of rails, sleepers, fish bolts, turnouts etc. which bear, marks as a result of the accident, especially between the points of mount and drop shall be marked and numbered serially with chalk or paint and carefully preserved. A defects and damages to rolling stock shall be examined in details and recorded immediately after the accident as also the details of the loads i.e. weight, contents, evenly or unevenly loaded etc.

i) Any engine, vehicle or other material involved in an accident which is likely to be required for exhibition before any higher official or enquiry committee must be set apart and must on no account be utilised for the purpose of working of the Railway; till it is examined by the said official.

j) Speed recorded in the locomotive should be examined including its chart. The same may be seized with the signature of the Loco Pilot at the reverse' of the chart.

k) In case of serious fire accident in train, after *the* fire is put out, the affected coaches/ wagons or the portion of the Railway property, which caught fire, should be preserved carefully for inspection by Forensic Scientist.

The Railway Officials/Inspectors/Supervisors who may happen to be present at the time of accident or who arrive first at the site of accident shall see that the fire is completely put out and nothing which can lead to provide evidence for the cause of fire including affected coaches/Wagons is disturbed. However, the Coaches/Wagons may be drawn out from the site cautiously, if position permits in order to clear the obstructed section and be kept on the siding nearest to the accident spot with the permission of competent authority.

l) One photographer with Camera and necessary equipments should form integral part of the group of staff who accompanies the ARME / SPARMV and ART in case of an accident on short notice. All possible action is taken for preservation of the clues in order to enable reconstructing of scene of accident with reliability.

WITHDRAWAL OF STATION EARNINGS

(IRCM Vol II para 2425)

(i) Departmental expenditure necessitated by floods, accidents or earthquakes, etc.

(ii) Handling charges for transshipment due to accidents, hot axles, etc.

(iii) Cost of transport of sick and wounded persons to hospitals when at small stations ambulances are not available.

(iv) Payment of expenses of special catering when the imprest is exhausted in emergent cases only, duly authorized by an officer.

(v) Refund of fares on unused and partially used tickets.

(vi) Ex-gratia payments to persons involved in train accidents.

(vii) Payment not exceeding Rs.500 (Rupees five hundred) only in each case for shrouds to cover dead bodies of victims of accidents on railway. The vouchers required to be submitted along with the cash may be countersigned by the Government Railway Police Official in token of his having taken over the dead body/bodies duly covered with shroud(s) vide Railway Board's No.2002/TC/III/30/4 dtd.16.4.03.

(viii) Payment to casual labour only in emergent cases.

(ix) All Commercial Inspectors must be fully conversant with the rules for withdrawal of station earnings and the formalities therein.

Railwaymen !

Do not adopt or encourage
unsafe practices.
This is a breach of trust
that the Railways have bestowed on you.

PAYMENT OF EX- GRATIA

Sub : Ex-gratia relief payable in case of death/injury of railway passengers in Train Accidents and Untoward Incidents as defined under Section 123 read with Section124/124-Aof the Railways Act, 1989 and to the road users in Manned Level Crossing gate accidents.

Ref: Railway Board's previous instructions to be superseded:-

(1) 2011/TC-III/27/29/Ex-gratia dated 26.07.2012 and 07.05.2013.
(2) 2006/TC-III/27/2 dated 20.12.2006
(3) 2002/TC-III/28/3 dated 12.06.2002
(4) 93/TC-III/122/1/Ex-gratia dated 21.08.1995, 26.04.1996 and 18.11.1999

*****

In supersession of Board's, Instructions referred above and all other instructions issued on the above subject, it has now been decided to revise the amount of ex-gratia relief to be paid to the dependents of dead and injured passengers involved in Train Accidents and Untoward Incidents as defined under Section 123 read with Section 124 and 124-A of the Railways Act, 1989 and to the road users who met with an accident due to Railway's prima facie liability at Manned Level Crossing Gate Accident. The revised rates and compiled instructions are as below:-

1. <u>Amount of Ex-gratia for Train Accidents, Untoward Incidents and Manned Level Crossing Gate Accidents</u>

	Type of accident	Amount of ex-gratis for Death	Amount of ex-gratis for Grievous Injury	Amount of ex-gratia for Simple Injury
1)	**Train Accident** (as defined under Section 124 of the Railways Act,1989)	Rs.5,00,000/- (Rupees Five lakh only)	Rs.2,50,000/- (Rupees Two lakh Fifty thousand only)	Rs.50,000/- (Rupees Fifty Thousand only)
2)	**Untoward Incident** (as defined under Section 124-A of the Railways Act, 1989)	Rs.1,50,000/- (Rupees One lakh Fifty Thousand only)	Rs.50,000/- (Rupees Fifty Thousand only)	Rs. 5,000/- (Rupees Five Thousand only)
3)	**Accident at Manned Level Crossing** (due to Railway's prima-facie liability)	Rs.5,00,000/- (Rupees Five lakh only)	Rs.2,50,000/- (Rupees Two lakh Fifty thousand only)	Rs. 50,000/- (Rupees Fifty Thousand only)

2. <u>Additional Ex-gratia relief in case of Hospitalization of Grievously Injured Passengers beyond 30 days</u>

In case of Train Accident	In case of Untoward Incident
Rs. 3,000/- per day to be released at the end of every 10 day period or date of discharge, whichever is earlier.	Rs.1,500/- per day to be released at the end of every 10 day period or date of discharge, whichever is earlier **upto further six month of hospitalization.**
	Thereafter, Rs. 750/- per day be released at the end of every 10 day period or date of discharge, whichever is earlier **upto further five month of hospitalization.**
(a) **Lump sum amount of ex-gratia for hospitalization of grievously injured passenger upto first 30 days is as mentioned in table at para (1) above.**	
(b) **The maximum period for which ex-gratia is payable to the grievously injured passenger will be 12 months.**	

2.1. This ex-gratia relief will be exclusively for passengers who are grievously injured in train accidents or untoward incidents as defined under Section123, read with Section124/124-A, of the Railways Act, 1989.

2.2. The period for treatment as indoor patient for more than 30 days would need to be certified by a Railway Doctor for the purpose of further ex-gratia payment upto the period of remaining 11 months. In case where the injured is taking treatment in other than Railway hospital, the treatment has to be certified by Railway Doctor.

2.3. Sr. Divisional Medical Officers shall also keep track of such injured person taking treatment in other than Railway hospitals. Sr.DCM/DCM shall keep coordination with Sr.OMO for the purpose and arrange payment of ex-gratia as per the prescribed schedule mentioned in the table in Para-2 above at the doorstep of injured person. Every care shall be taken by Sr.DCM/DCM to avoid any inconvenience to injured person in such cases.

3. <u>Mode of Payment of ex-gratia/enhanced ex-gratia</u>

3.1. Maximum amount of upto Rs.50,000/- to be paid in cash as an immediate relief for taking care of initial expenses.

3.2. Remaining amount to be paid by Account Payee Cheque/RTGS/NEFT/Any other online payment mode.

3.3. Notwithstanding anything contained in Para 3.1 and 3.2 above, Railways may disburse the entire amount of ex-gratia/enhanced ex-gratia by Account Payee Cheque/RTGS/ NEFT/Any other online payment mode, 1f deemed appropriate.

4. <u>Other terms and conditions:</u>

4.1. No ex-gratia relief would be admissible to road users in case of accident at Unmanned Level Crossing, trespassers, persons electrocuted by OHE (Over Head Equipment).

4.2. Ex-gratia payment in case of train accidents and untoward incidents are not to be taken into account at the time of final claim for compensation.

4.3. The amount of ex-gratia relief admissible to road users, who meet with an accident due to Railway's prima facie liability at Manned Level Crossing Gate Accident, will be counted towards the amount of compensation payable, if action is tenable against the Railways under the Law of Torts and an award is actually granted by a Court of Law.

4.4. Ex-gratia payments should also be made to railway servants killed or injured by a moving train while performing their duty, for example, gangman working on track run over accidentally by a moving train.

4.5. Payments should be sanctioned/ arranged preferably on the spot by a Senior Scale Officer nominated by the General Manager after making such enquiries as can be reasonably made on the spot after the immediate needs by way of medical attendance etc. to injured persons are attended to.

5. This issues with the concurrence of Finance Directorate of Ministry of Railways.

6. These instructions will come in to force from **18 September, 2023**.

Note : Rly. Board's letter No.2023/TC-DI/49/I/Ex-gratia Dtd. 18.09.2023

ACCOMMODATION TO THE RELATIVES OF THE DECEASED (AM – 6.18)

As an additional relief measure to the persons involved in train accidents and to their relatives, who arrive at the site of accident/hospitals, the relatives of the deceased may be allowed to use the waiting rooms and/or retiring rooms free of charge if considered necessary, without detriment to the convenience of other passengers.

ISSUE OF COMPLIMENTARY PASSES TO THE VICTIMS OF THE RAILWAY ACCIDENTS. (AM – 6.19)

Complimentary passes may be issued to the next of kin of victims who are discharged from the hospital as also to the surviving victims as per the instructions issued from time to time. However, while issuing such passes, sufficient safeguard may be adopted so that these passes are not misused.

REFUND FOR DISLOCATION OF TRAIN SERVICES.

There is an across the counter refund system done at any Booking/ Reservation office of a station in case of cancellation/dislocation of trains due to accidents, breaches etc. as per details given below :-

Sr. No.	Reason for claiming Refund	Procedure for refund	Time limit for claiming Refund	Amount payable
1.	Cancellation of Train due to Accidents, Breaches or Floods.	Surrender your ticket	Within 3 days of the scheduled departure of the train.	Full fare paid for the entire booked journey.
2.	Death/injury to a passenger in a Railway accident.	Submission of ticket by passengers' relatives.	Within 3 days of the scheduled departure of the train.	Full fare paid for the entire booked journey.
3.	Inability of Railway to make alternative arrangement.	Surrender your ticket.	Within 3 days of the schedule departure of the train.	Full fare paid for the entire booked journey.
4.	Passenger not willing to make use of alternate arrangements made.	Surrender your ticket.	Within 3 days of the scheduled departure of the train.	Full fare un-travelled portion after retaining fare for the travelled portion.

In case of failure to claim refund before the commencement of the journey, the passengers should approach Train Conductor/TTE for issuing of suitable refund order. On the authority of this certificate the passenger should approach CCM(Refunds) for necessary refund.

VIDEO COVERAGE OF ACCIDENT SITE

[Ministry's letter No. 93/Safety-I/6/1 dated 01.08.1993]

The Commissioner of Railway Safety, Central Circle, vide his preliminary Report on Derailment of 1034 Up pushpak Express between Ata & Orai stations of Jhansi-Kanpur section of Jhansi Division of Central Railway, has recommended that Central Railway Administrations should issue instructions to all Divisions that prior to undertaking restoration measures at an accident sites, suitable video film coverage should be arranged, if feasible.

In the event of any serious accident taking place at the site, video coverage may be done as advised by CRS, Central Circle, subject to the availability of the facility. For this purpose, wherever necessary, video cameras may be taken on hire.

DIRECTIVE :

1. One photographer with camera and necessary equipments should form integral part of the group of staff who accompany the ARME / SPARMV and ART [AM. 4.02(c) –viii]

   Sri. Swapan Mukhopadhyay, MCM/Adra & Sri. Jaganath Kaur, Tech. Gr.-I/Adra.

2. In the case of persons killed who have not been identified, their bodies should be serially numbered by means of small legible number inscribed on placard which should be placed at the head of each body and the bodies with their numbers should be photographed before they are disposed of. [AM. 6.10 (c)]

3. If Railway photographer is not likely to available, local arrangements may be made for taking photographs. Responsible railway and police officials should accompany him (photographer) to advice the angle and point of interest to be snapped [AM. 7.05 (f)]

   In addition to still photography, he should develop a good view to cover all point of interest.

4. Photographer should also take some extreme task feature where relief/rescue operation is involving high risk factors and execution is difficult. Aim of such photo feature is to prepare alternative or more sophisticated design of disaster management in future, to keep workers aware for such emergencies etc.

Do not compromise on Safety.
Safety is the first and Safety is must.

ACCIDENT MANAGEMENT – CHECK LIST

DATE _____ DIVISION _____ RLY _____

1) Train (s) number/name / service
2) Type of Loco(s)
3) Load of train (no. of vehicles and trailing load)
4) Time of accident
5) Location - show kilometer of accident spot, Block stations on either side and their class & kilometer. Show section and gauge. If required state and district.
6) Nature and Description of accident
7) Owning railway, type and number of vehicles affected and position from train engine. Indicate whether derailed (with details of wheel position) or capsized and whether infringing the adjacent lines. Indicate whether loaded or empty.
8) Commodity or number of passengers on train.
9) Casualty-death, grievous, simple and trivial injury and the details of their disposal.
10) Time information received (a) First information from site (how and by whom) (b) in divisional control (c) in central control.
11) Name and grade of Loco Pilot, Asst. Loco Pilot, Guard and Asst. Guard with their HO
12) Single or double line and if main line or branch line.
13) Train last examined at _____on_____ including rolling in examination if any
14) Description of track including curves and gradients.
15) Controlled or non controlled section and system of working.
16) Type of signalling.
17) Visibility and weather condition at the time of accident.
18) Damages to track, rolling stock and S & T equipment with cost.
19) Officers informed.
20) Officers attending the site of accident (by road, ARME, SPARMV, ART, special train) and their time of arrival.
21) Civil, Police & RMS officials informed (time and person)
22) Hospitals advised (location and time).
23) Fire brigade advised (location and time).
24) Time photographer and video camera man arrived site.
25) Trains run in either direction prior to the affected train.
26) If any caution order was in force at the spot of accident.
27) If any dragging or parting has taken place
28) ARME/SPARMV of _____base, ordered at _____left _____arrived site_____
29) ART of _____ base, ordered at _____left _____arrived site_____
30) Time telephone fixed at site by relief party.

31) Whether train without brake van and if without guard.

32) Work started.

33) Prima facie cause.

34) Forecast of restoration.

35) Assistance required (a) men (b) materials.

36) Requirement of catering arrangements.

37) Time restoration completed - give details of vehicles grounded and rerailed and whether by crane or MFD.

38) Time track certified fit with speed restriction if any.

39) Brake power certificate and brake power check.

40) Evacuation of stranded passengers and their luggage (give details).

41) Marshalling order of train.

42) Police clearance received at_____

43) Trains cancelled, diverted and controlled and terminated short of destination.

44) Whether brakevan flashing tail lamp in working order.

45) Whether flasher lights of loco in working order.

46) Whether speedometers of Locos in working order and synchronized.

47) Whether indication is available in loco in case of AC (audio & visual)

48) Whether head light of loco in working order.

49) Whether engine short hood or long hood.

50) Whether loco is overdue schedule.

51) Engine and brake van equipment-if available.

52) Whether personal equipment of guard and Loco Pilot is available.

53) Whether Loco Pilot tested with breathalyzer, hours of duty performed and adequacy of rest prior to trip.

54) If speedograph is provided (This has to be seized if required) and speed of train at time of accident

55) Primary maintenance and secondary maintenance depots of coaching train involved in accident and or train last examined intensively and safe to run.

56) Whether statements of Loco Pilot and Guard has been recorded.

57) Time train started/passed through the previous station.

58) Type of Block working and lines track circuited.

59) Ex-gratia payments made.

60) Whether treated as a Board or Non Board case or yard accident.

61) Statements of staff/public / eye witnesses.

62) Any other relevant information.

63) For level crossing accidents.

- Gate manned or unmanned.
- Registration No. of road vehicle involved in accident.
- Whether gate was opened or closed to road traffic at time of accident.
- Whether gate lodge provided with telephone.
- Whether Private no. exchanged with the station/ cabin.
- Whether gate interlocked with station.
- Whether gate signals are provided and in working order.
- Assistance required.
- Whether gate in working order
- Condition and width of road surface, speed breakers and road signs, whistle boards for trains.
- Visibility.
- Line(s) blocked.
- Train involved.
- Name and address of persons injured and nature of injury.
- Name and designation of gateman and his duty hours.
- Visibility at time of accident and visibility of gate to road user and Loco Pilot of loco.
- Brief sequence of events.

Don't forget to whistle
while approaching to L.C.Gate.

LIST OF DUTIES OF DIFFERENT OFFICIALS IN THE EVENT OF A SERIOUS ACCIDENT

AM 3.01. Duties of a Guard in the event of a serious accident - Immediately after occurrence of a serious accident, the Guard of the train must ;

(a) Note the exact time of the accident and kilometreage ;

(b) (i) Protect the adjacent line(s) and the train as per GR 6.03, 9.10 and SRs thereto;

(ii) Secure the vehicles as per rules;

(iii) Ascertain if adjacent line(s) is/are fouled;

(c) Make a quick survey, for an immediate action, of the casualties, injuries and assistance required;

(d) Relay the information giving details of the accident and assistance required to the control through the portable field telephone. In case the field telephone is not working or not provided; the said information must be sent on a memo through the Brakeman/ Assistant Guard, Assistant Loco Pilot to the nearest station. On double or quadruple line section, a train passing on the adjacent line should be stopped and the Loco Pilot or Guard be given this information, and also depute any Railway employee/willing person(s) available on train to nearest station/police station/Hospital/village seeking assistance for relief;

(e) Render first aid to the injured person(s) taking assistance of all available Railway Staff, Doctors and volunteers on train or near the site of accident. Seek assistance of Railwaymen on the train for attending to the injured and for other relief operations.

(f) Get the particulars of damages to the rolling stock, permanent way,

(g) Arrange to shift the injured persons to the nearest hospital with the help of all available staff and other volunteers, also keep their particulars;

(h) See that water, tea etc. are supplied to the affected passengers as far as practicable;

(i) Arrange protection of Railway and public property with the help of available Police and Railway staff;

(j) Preserve all clues to the possible cause of accident;

(k) Post an available Railway employee on the field telephone to ensure regular flow of information.

(l) Check the unaffected portion of the train and arrange to clear the same safely to the adjacent station(s) as per rules and in consultation with the control/station Master(s) concerned;

Note: In case of suspected sabotage, nothing should be disturbed except for rescuing any injured persons, until arrival of police officials and on orders from a Senior Railway official at the site.

(m) Remain in overall charge till replaced by a senior Railway official and permitted by the Competent Authority

Note: In the event of any disability of the Loco Pilot, the duties devolving on the Loco Pilot, for protection of the line/line(s) shall devolve on the Guard or on a Railway servant deputed by him.

AM 3.01.01. Duties of an Assistant Guard in the event of a serious accident – Immediately after occurrence of a serious accident, the assistant Guard of the train must :

(a) Assist the Guard in conveying accident messages to all concerned.

(b) Help the Guard in protection of site of accident.

(c) Assist the Guard in rendering first aid to the injured person(s).

(d) Assist the Guard in arranging to shift the injured persons to the nearest hospital.

(e) Arrange protection of Railway & Public property with the help of available Police, RPF staff and other Railway staff.

(f) Carry out any other job assigned to him relating to the accident by the Guard of the train.

AM 3.02. Duties of Loco Pilot and Engine Crew in the event of serious accident. - Immediately after occurrence of a serious accident, the Loco Pilot and his crew must: -

(a) Note the time of the accident, and kilometreage:

(b) Protect the adjacent lines in front and the front portion of the train as prescribed in GR 6.03 and 9.10 and SRs thereto, as the case may be;

Note: In the event of any disability of the GUARD, it will be the responsibility of the Loco Pilot to ensure protection of obstructed adjacent line(s) and the train in the rear as per GR 6.03, 9.10 and SRs thereto and to give quick information of the accident to the Control, Station Master;

(c) Take such precautions as may be necessary or as prescribed by special instructions to render his locomotive safe,

(d) Render all possible assistance to the GUARD in relief measures to the injured and particularly in the assessment of damage to rolling stock, permanent way, locomotive, OHE and nature of assistance required and in giving quick information to the Control Station Master regarding the accident;

Note: In case of suspected sabotage, nothing should be disturbed except for rescuing injured persons until the arrival of police officials and on orders from a senior official at the site of accident.

AM 3.02.01. Duties of an Assistant Loco Pilot in the event of a serious accident Immediately after occurrence of a serious accident, the Assistant Loco Pilot of the train must:-

(a) Assist the Guard/Loco Pilot in conveying accident messages to all concerned.

(b) Help the Loco Pilot in protection of site of accident.

(c) Render all possible assistance to the Guard in relief measures to the injured person(s).

(d) Carry out any other job assigned to him relating to accident by the Loco Pilot of the train.

(e) He should man the engine in absence of the Loco Pilot.

AM 3.03. Duties of Station Supdt./Station Master/Assistant Station Master in the event of an (serious) accident -

Immediately after an accident or on receiving the report of an accident, the Station Superintendent/Station Master and Assistant Station Master must :

a) Ensure that no other train enters into the affected line/section from either direction/lock the commutator/handle of the Block Instrument controlling the affected section in “Train on Line” position wherever possible/ensure the signals giving entry to the line are kept at the “ON” position/ensure putting of “Line Blocked” lever/slide collars on the concerned lever and/or slide/ensure that the points are set against the entry to the affected line and clamped wherever practicable;

b) Take action to protect the traffic and safeguard the property;

c) Collect detailed information of the accident such as time of accident, nature and location of accident, casualties/injuries, obstruction, damages and assistance required and ensure that the adjacent line(s) is/are clear before allowing any movement on it/them;

d) Inform, giving details of the accident and assistance required to the Control through the Control phone or any other available means of communications;

e) Render first aid to the injured persons taking the assistance of all Railway staff, Doctors and volunteers available on train or near the site of accident, if the accident takes place within the station limits;

f) Arrange to send all available nearest medical assistance to the site of accident, incase the accident takes place in section and is attended with injury to any persons;

g) Take all possible action to inform all concerned officials including civil and police;

h) See that the injured persons are shifted to hospital with the help of all available assistance, also see that the detailed particulars of the dead and injured are recorded;

i) Arrange to remove the unaffected vehicles of the train, observing all relevant rules, to facilitate relief operation;

NOTE : If the accident is attributed to sabotage or suspected sabotage, nothing should be disturbed except for rescuing injured persons unless police clearance is received and on orders from the officer-in-charge at the site.

j) Take all measures for the quick movement of ARME/SPARMV and/or ART to the site of accident and ensure that the caution order etc. are correctly issued to the Loco Pilot and Guard of all trains while allowing movement to the site of accident, clearly indicating the site of accident, the locations where the train must come to stop and other restrictions to be observed;

k) See that water, tea and other requirements are supplied to the injured and stranded passengers within his resources;

l) Remain on duty until replaced by a Competent persons;

m) Report the accident to all concerned by the issue of accident message;

n) Seize the Train Signal Register/log book, Private Number book, Line Admission book and other relevant records are required, note the position of Block Instruments, signals, points indicators and levers etc.

o) Take the statements of staff where possible;

p) Preserve all clues and arrange to protect the area with the help of police of RPF;

q) Ensure that all trains for transshipment of passengers are worked to the site of accident with the engine leading unless there are special reasons or specifically permitted otherwise by the officer-in-charge at the site of accident;

r) Warn all passengers in advance in case of their transshipment at the site of accident;

s) Ensure preservation of documents of damaged parcels, mail and goods etc.

t) Ensure chronological recording of all information received or/and action taken in connection with the accident, in the Station Diary.

3.04. NOTE *:* In the event of an accident to a passenger carrying train, all other Railway staff travelling on the train, whether on duty or not, shall present themselves to the senior most official at the site and/or to the guard of the train in the absence of any such official and carry out the duties allotted to them.

S&T INSTRUCTIONS

1. **UTILISATION AND FREQUENCY ALLOCATION OF 25WATT VHF SET AND WALKIE-TALKIE SET** Henceforth frequency programming of 25 watt simplex VHF sets and walkie-talkie sets should be done as per channel number programming allocation enclosed at Annexure –II as per the instructions from Headquarters.

2. **SYSTEM OF WORKING FOR EMERGENCY COMMUNICATION**

(i) Normally Loco Pilot & Guard will keep their waklie-talkie sets in channel-1 and talk among themselves.

(ii) Normally 25 watt simplex VHF sets provided to SM's at the Rly station will remain in channel-2 to permit SMs to talk to Optg. personnels and to adjoining stations for short durations.

(iii) Whenever Loco Pilot/Guard will normalize and comeback to channel-1 in their walkie-talkie sets.

(iv) Whenever SM will feel necessity to talk to Loco Pilot/Guard, he will switch his 25 watt simplex VHF set to channel-1 and talk to Loco Pilot/Guard. After talking SM will normalize his set to channel-2.

(v) Henceforth all emergent situations should be conveyed by Loco Pilot/Guard to SM & vice versa, SM should take appropriate action in consultation with Controller.

3. **WAKLIE-TALKIE SETS PROVIDED TO OPERATION AND MAINTENANCE STAFF.**

These shall be programmed with 3 channels.

(i) Departmental frequency / channel. All departments should keep channel switch on their set normally on this channel.

(ii) Common frequency (Channal-6) for inter departmental use so that users of different department, with mutual concept, can communicate among themselves when they switch on their set normally on this channel. This channel can also be used for direct dialing the exchange subscribers where this facility is provided.

(iii) ART frequency (Channel-5) to be used for communication at disaster sites.

(iv) Sets of Operating department will also be programmed with channel-4. SMs and shunting staff should use walkie-talkie sets in channel-4 for communication during shunting. Operating department should not communicate on channel-2 during shunting operation.

4. **COMMUNICATION WITH SIDING FROM NEAREST STATION.**

When needed a separate 25 watt simplex VHF set should be provided at Siding and nearest station.

This VHF set will be programmed with only channel-14.

5. **COMMUNICATION WITH LEVEL CROSSING GATE.**

When needed a separate 25 watt simplex VHF set should be provided at level crossing gate and nearest station. Only channel-15 should be programmed in this with CTCSS/MF coding.

ANNEXURE – II

CHANNEL NUMBER PROGRAMMING IN 25W SIMPLEX VHF& WALKIE-TALKIE SETS

Channel No	Freq in MHz	25 watt simplex VHF set.						5 watt walkie-talkie sets												To be used for
		SM atall stns	Sin for LC gate	Sdg & adj stn.	Engg. Dept.	S&T Dept.	Con. Org.	LP & Gd.	SM	LC gate man	Sdg. Staff	Engg. Dept.	Elec. Dept.	S&T Dept.	Con. Org.	Cam ml. Dept.	RPF	Mec Dept.	Med store Per-sonel	
1	161-150	x						x												Loco Pilot & Guard
2	160-550	x						x												Communicate operating Dept.
3	160-450																			Future use
4	149-850								x											Operating Dept. including Shunting
5	149-800								x											ART frequency
6	148-100	x							x			x	x	x	x	x	x	x	x	Common frequency
7	162-450																x			Security Dept.
8	162-100															x	xE			Commercial Dept. & train crew
9	161-425												x							Electrical Dept.
10	160-400					x								x						S & T Dept.
11	151-150						x								x					Project/Med/ Store /Personnel
12	150-100				x							x								Engg. Dept.
13	149-750																	x		
14	147-975			x							x									Mechanical Dept. Communication with Sidegs.
15	146-050		xC							xC										Communication with LC gates.
16	NA																			Future use
17	159-800	xC																		F 1 for paper line Clear 1 st station
18	159-650	xC																		F2for paper line Clear 2nd station
19	159-700	xC																		F3 for paper line Clear 3rd station
20	TX-146.20					xA														Direct dialing facility for use:
	RX-151.40					xA			S			S	S	S						i) during disaster Stations/Places
21	TX-146.40																			ii) for supervisors
	RX.151.45								S			S	S	S						living in remote.
22	TX.151.40					xA														
	RX-146.20					xA			S			S	S	S						.....do.....
23	TX-151.45																			
	RX-146.40								S			S	S	S						.....do.....

Notes :

1. X = Channel programmed.
2. XC = Channel programmed with CTCSS/MF coding.
3. S = Channel programmed selectively for Supervisors (not more than 8 at any station DRM's to decide) on sets with dialing pad.
4. XA = Duplex sets in ART MW stn. & OFC cable huts for direct linkage to Divisional Exchange.
5. XE = RPF in Train escorting duties only.

PRECAUTIONS TO BE TAKEN DURING FIRE

[Sanraksha, February '97]

WHAT TO DO ?

1) **In the event of a vehicle on a train being on fire** –

- The train shall be stopped.
- The burning vehicle to be isolated, a distance of not less than 45 metres should be left between it and the other vehicles of the train.
- The train shall be protected in accordance with GR 6.03, if not protected by fixed signals.
- Every effort shall be made to extinguish the fire and to save the wagon labels, seals and the contents of the vehicle.
- Earth or sand, if available shall also be used.
- In case the fire is discovered when the train is near a tank or a watering station, the Guard and Loco Pilot shall use their discretion to proceed there; but no such attempt shall be made until the portion of the train in rear of burning vehicle has been detached.

2) **In the event of fire on an electric engine/EMU**

SR 6.10.04 :–

(a) The Loco Pilot/Motorman shall immediately switch off the circuit breaker and lower the pantograph. The train shall then be brought to a stand at once.

(b) After disconnecting the electric supply to the affected circuits, the Loco Pilot shall take necessary action to put out the fire.

(c) If fire cannot be extinguished by the above means the Loco Pilot shall advise the Traction Power Controller through the emergency telephone to arrange for the affected section of the over-head equipment to be made dead.

(d) The Guard and any other staff available shall render all possible assistance to the Loco Pilot in putting out the fire.

(e) Fire extinguishers of an approved type for use on electrical fire shall be provided on each electrical engine/train and the Loco Pilot shall make himself, familiar with the location and use of these extinguishers. During the periodical inspection of a locomotive, the locomotive inspecting staff shall examine the extinguishers.

SR 6.10.05 :–

(a) Ordinary Fire extinguishers or water from a hosepipe shall on no account be used to extinguish fire on live wire or electrical equipment. If the services of the fire brigade are required, the brigade shall not be allowed to commence operation until all electrical equipments in the vicinity of the fire have been made dead.

3) **Those should not happen again but HOW** ?

The precautionary measures to be taken are elaborately explained for information and guidance of staff which are to be followed rigidly.

MAIN CAUSES OF FIRE

i) Carrying Stoves, sigris, Gas Cylinders, Kerosene Oil, Petrol, Fire works etc. in passenger's Compartment ;

ii) Making fire/using fire near paper, wood, petrol or such inflammable articles ;

iii) Lighted match sticks, cigarette ends carelessly thrown;

iv) Short Circuits in electrical wirings ;

v) Using naked light during authority token delivery, to the Loco Pilot, shunting of inflammable loads, sealing of inflammable wagons ;

vi) Use of open fire, smoking near Gas/ Petrol tank ;

Everyone should take all possible precautions to keep away from doing the above mistakes so that possibility of breaking out of fire can be minimized.

4) AVOID

i) Smoking or lighting a flame where it is prohibited ;

ii) Throwing of oil soaked jute/cloth carelessly ;

iii) Throwing of burning match-stick, bidi/ cigarettes carelessly ;

iv) Do not overload electric circuits in a wagon ;

v) Do not allow running of hot axle wagon ;

vi) Do not keep explosive materials along with combustible materials ;

vii) Carrying of Gas Stoves, Kerosene Oil, Gas Cylinders, Kerosene Jars, Petrol or other inflammable articles in passenger carrying trains, should be restricted.

OBEY

i) Be speedy but do not get nervous ;

ii) Locate the fire extinguishing substances viz water bucket with water/sand, Fire, extinguishers etc. ;

iii) Raise alarm;

iv) Inform all concerned to assist in extinguishing the fire;

v) Segregate/ remove all valuable properties;

vi) Keep Fire Extinguisher/water buckets in readiness;

vii) Arrange to isolate the source of fire if possible ;

viii) Ascertain the type of fire viz, dry, oil gaseous, electric and use the right type of extinguishers;

ix) In case of fire from electricity, Switch 'OFF' the source;

x) Do not stand against the wind

5) **In the event of a Fire on a DMU stock**

(i) The motorman shall immediately switch off the circuit breaker and shut down the engine. The train shall be brought to stop at once.

(ii) The guard shall give all possible assistance to the Motorman in putting out the fire.

(iii) The fire extinguishers of approved type shall be provided on each motor coach of DMU when a DMU rake is turned out from the Car shed. The CWS In-charge of the Shed shall inspect the fire extinguishers and ensure that these are in good working condition.

When a person's clothing catches fire

- Approach him holding with the nearest available wrap in front of you.
- Wrap it round him.
- Lay him flat and so smother the flames.
- He may roll on the floor, smothering the flames.
- On no account should he rush into the open air
- Call for assistance.

6) **Fire caused by Petrol or any other inflammable liquids, acids or gases**

i) Segregate the affected wagon, coach or area involved.

ii) On opening a wagon do not enter it immediately. You would, thus, avoid fumes which may be dangerous.

iii) Use foam type fire extinguishers and sand and not water or soda acid type fire extinguishers.

iv) Do not bring naked lights near the site of fire.

v) Inform the nearest railway or Civil Fire Stations intimating that the fire has been caused by Petrol or any other inflammable liquids or gases or acids.

THREE MAIN METHODS TO BE ADOPTED TO EXTINGUISH FIRE

i) **STARVATION :** means removing records, furniture and other combustible substances away from the Fire.

ii) **SMOTHERING :** means prevention of Oxygen, access of fresh air in fire, using sand, foam etc. to cover fire, which cuts Oxygen to enter in fire.

iii) **COOLING :** means reducing the degree of temperature with water.

7) **IMPORTANT :**

(a) Loco Pilot/Motorman, Guard while passing a section if notices Fire of serious nature in a village that may endanger life may stop his train out of course at the next station and shall inform Station Master about the fact with KM/Location.

In case of total interruption of communication or as the case may be a Train can be stopped out of course to communicate information asking assistance.

Loco Pilot/Motorman, Guard passing through or entering a station if notices Fire, need not stop out of course. For stopping trains where Fire may cause damage to Train / Passenger / goods, shall control their Train suitably so that Fire can not harm vehicle/wagon and shall take protection as required as per G. R. 6.03.

But if they notice Fire on approaching/ Passing Train on adjacent line shall switch on Flasher light, whistle continuously and exhibit Red Hand Signal till the affected Train passing. They shall stop their Train immediately to the spot where Field Telephone socket is provided or to the station whichever comes first to communicate first Fire information to control.

(b) When the Fire is in serious nature, nearby Municipal, Private or Railway Fire Brigade may be called without delay.

(c) The occurrence of a fire shall be informed to the nearest station by most expeditious means and the Station Master on receipt of such information shall relay control, IOW, Divisional Security Officer and other agencies.

(d) Name of the Station / Shed where information can be given where trained staff and fire-fighting equipment has been provided.

GENERAL RULES FOR THE TREATMENT OF BURNS AND SCALDS

i) Avoid handling the affected area more than is necessary. See that your hands are as clean as possible by washing them.

ii) Do not apply lotions of any kind.

iii) Do not remove burned clothing & do not break blisters.

iv) Cover the area (including burnt clothing) with a prepared dry sterile dressing if possible, otherwise clean lint, freshly laundered linen or some similar material may be used.

v) Bandage firmly except when blisters are present or suspected, in which case bandage lightly.

vi) Immobilise the affected area by suitable means.

vii) Treat for shock.

a) In major case, remove the patient to hospital as quickly as possible. The casualty will probably require an anesthetic, so that ordinarily nothing should be given by the mouth. If medial aid is delayed for at least four hours, give drinks of water to which salt has been added in the proportion of half a teaspoon to two tumblers, with the addition of approximately half a teaspoon of bicarbonate of soda (if available).

b) In a minor case, give large quantities of warm fluids, preferably weak tea sweetened with sugar.

FORECASTING OF CYCLONE, HEAVY STORM / RAIN - PRECAUTIONS THEREOF

[SR 2.11.04 & 05, Optg. Manual para 4.43.]

[Safety Circular No 123/SFY/OP/ENGG/m dt. 03.04.98]

A Large coastal area of Bengal and Orissa states in Midnapur, Dantan, Jaleswar belt was ravaged heavily by un-forecasted tornado.

In the eventuality of cyclonic weather, measures enunciated in SR 2.11.04 & 05 and provisions made in Operating Manual Para 4.43 should be followed to save not only the human life but also railway property.

The stipulations made vide SR 2.11.04, 2.11.05 & Operating Manual Para 4.43 are cited below:

1. Action to be taken by Control Office :

On receipt of weather warning message from the meteorological center and/or there is reason to believe that cyclone, heavy storm may break out, the message must immediately be conveyed over telephone by the Chief Controller/Dy. Chief Controller to the concerned Station Masters of the stations falling within the vicinity of suspected cyclone hit areas. In addition, the message should also be conveyed to Engineering, Traction Departments and all concerned.

2. Action by SM/ASM :

On receipt of the weather warning messages the ASM/should immediately convey it to the sectional PWI/ AEN if posted at that station or to the station concerned.

The SM/ASM on duty in consultation with the Loco Pilot and Guard of the train will not allow leaving the station and will also stop granting line clear for train from the adjacent station until Storm abates and is considered safe for movement of trains.

Should a train be caught on the run in a cyclone, the train Loco Pilot will stop his train avoiding stoppage at curves, high embankment, bridges or bridge approaches.

The doors/windows of passenger coaches should be kept open for free passage of wind.

3. Precautions in the event of anemometer indicating wind velocity higher than the danger level :

a) Anemometers generally are installed at Stations adjacent to the long bridges.

b) In the event of wind velocity showing critical limit of 39 knots (72 KMPH), Station Master shall not allow nor grant line clear for a train to the adjacent station till such time the wind velocity comes down.

The above instructions should be given wide circulation particularly amongst train passing and running staff to observe the precautionary measures stated above to save life and property.

Station Master should inform to Divisional Control regarding wind velocity, and section controller should regulate all the trains in that section

EMPOWERING GENERAL MANAGERS / DIVISIONAL RAILWAY MANAGERS TO REQUISITION HELICOPTER AEROPLANE TO REACH THE SITE OF SERIOUS ACCIDENT

[Board's letter No 86/Safety-1/24/47 date 13.03.87]

The Railway Ministry has delegated the General Managers/ Divisional Railway Managers with powers to requisition helicopter/aero plane to enable them to reach the site of serious accident for expeditious rescue operations. As it is difficult to stipulate exactly the circumstances under which they may exercise these powers, it has been left to the discretion of the General Managers/Divisional Railway Managers. However, broadly, these may cover the following types of cases :

i) Where more than 10 casualties (deaths-cum-serious injuries) are feared and it is difficult for the officers to reach the site within reasonable time ;

ii) Where heavy damage is caused to railway installations in sensitive and tension filled areas (e. g. wreckage of track, bridges, etc. through bomb blast, other means of sabotage etc).

iii) Where public reaction in case of late arrival of senior officers at site is likely to be highly adverse;

iv) Normally, in case of an accident only one helicopter should be requisitioned by a Zonal Railway, except when there is a serious passenger train accident involving several casualties when it is essential for both the General Manager and the Divisional Railway Manager to reach the site at once to satisfy the public and the Press.

v) The General Managers/Divisional Railway Managers may exercise the above powers personally and may not delegate these further.

vi) This issue with the concurrence of the Finance Directorate of the ministry of Railways.

LIST OF PLACES SUITABLE FOR LANDING OF HELICOPTERS

Helipad within Railway Area

Nearest Rly. station	Place of Helipad	Location	Distance from the Station
Adra	Adra Engineering Cricket Ground	23N30 - 86E40	1 Km.
Adra	Chandmary Ground	23N30 - 86E40	1.5 Km.
Anara	Anara SERSA Stadium	23N28 - 86E33	300 mtrs
Bhojudih	Bhojudih Rly. Ground	23N38 - 86E27	1 Km.
Bishnupur	Bishnupur Rly, Ground	23N05 - 87E20	100 mtrs.
Burnpur	Loco Ground E.Rly.	23N40 - 86E57	3 km
Chandrakona	Aparna Pally Ground	22N44 - 87E21	250 mtrs.
Damodar	Damodar Rly. Ground	31N26 - 31E48	100 mtrs.
Jhantipahari	Jhantipahari Rly. Ground	23N22 - 86E54	250 mtrs.
Purulia	Rly. Gorkha Ground	23N20 - 86E24	400 mtrs
Salboni	Salboni Rly. Ground	22N38 - 87E20	100 mtrs.

Helipad within Non-Rly. Area

Nearest Rly. station	Place of Helipad	Location	Distance from the Station
Barabhum	Dak Bunglow Ground	23N01 - 86E20	1 Km.
Bero	Salardanga Ground	23N18 - 85E06	250 mtrs.
Bishnupur	Bishnupur Stadium	23N05 - 87E20	1.5 Km.
Bishnupur	Khemka High School Ground	23N05 - 87E20	1 Km.
Bishnupur	Bishnupur High School Ground	23N05 - 87E20	3 Km.
Sonamukhi	Sonamukhi College Ground	23N18 - 87E25	500 mtrs.
Indus	Indus High School Ground	28N40 - 70E10	2.5 km
Sahaspur	Sahaspur High School Ground	23N06 - 87E42	2.5 km
Rainagar	Rain High School Ground	23N04 - 87E54	3 km
Burnpur	IISCO Aerodrum (River side)	23N40 - 86E57	5 km
Burnpur	Polo Ground near DM/office	23N40 - 86E57	2 km
Burnpur	Burnpur Boys High School	23N40 - 86E57	½ km
Chandrakona	Nabkola Boy's High School	22N44 - 87E21	1.5 Km.
Chandrakona	Chandrakona High School	22N44 - 87E21	1.5 Km.
Chharrah	Chharrah Helipad	23N24 - 86E24	1 Km.
Chhatna	Chhatna High School	23N18 - 86E58	1 Km.
Damodar	Kuilapur Primary School.	31N26 - 31E48	1 km
Damodar	Dhakeswari High School	31N26 - 31E48	2.5 km.
Garbeta	Banerjee Danga High School	22N86 - 87E35	3 Km.
Godapiasal	Godapiasal High School	22N30 - 87E18	½ Km.
Indrabil	Indrabil Football Ground	23N33 - 86E36	1.5 Km.
Jhantipahari	Jhantipahari High School	23N22 - 86E54	1.5 Km.
Joychandipahar	Joychandi Primary School Ground	23N30 - 86E36	400 mtrs.
Kotshila	Girdharu High School Ground	23N24 - 86E06	250 mtrs.
Madhukunda	Balitora High School	23N36 - 86E48	2 Km.
Madhukunda	Jagannathdih Ground	23N36 - 86E48	250 mtrs.
Midnapur	Midnapur Stadium	22N25 - 87E24	5 Km.
Muradih	Muradih High School Ground	23N36 - 86E48	2 Km.
Muradih	Ramchandrapur High School	23N36 - 86E48	1.5 Km.
Pundag	Ananda Marg High School Ground	23N30 - 86E06	6 Km.
Pundag	Ananda Marg College Ground	23N30 - 86E06	6 Km.
Purulia	M.S.Maidan.	23N20 - 86E24	2 Km.
Purulia	Sainik School Ground	23N20 - 86E24	4 Km.
Purulia	J.K.College Foot ball Ground	23N20 - 86E24	1.5 Km.
Ramkanali	Ramkanali Primary School Ground	23N35 - 86E45	250 mtrs.
Salboni	Salboni High School	22N38 - 87E20	½ Km.
Santaldih	W.B.S.E.B Foot Ball Ground	23N38 - 86E33	3 Km.
Sudamdih	B.C.C.L. Stadium	23N42 - 86E30	1 Km.

RECOMMENDATION OF THE HIGH LEVEL COMMITTEE ON DISASTER MANAGEMENT

A High Level Committee was recently constituted ***to review the Disaster Management System over Indian Railways and give recommendations for its strengthening and streamlining***. The Committee has identified the technological and managerial inputs required to quicken the pace of relief and rescue operations. The High Level Committee have observed that it is natural and logical that the first relief to the affected passengers normally comes from the closest rural or urban population and it does take a couple of hours for the railway teams to reach the site. ***The Committee have made more than 100 recommendations for effecting improvement in the existing infrastructure and its usage for mitigation of the impact of any disaster*** and for better preparedness. The Ministry of Rlys. has accepted the Committee's report.

***Implementation of these recommendations will strengthen the organised Disaster Management over IR leading to quicker rescue, relief and restoration operation. The financial implications of implementing these recommendations will be around Rs.375 crores. These recommendations include the following*:**

Faster Response:

- Three coach high speed self-sufficient SPARTs (Self Propelled Accident Relief Train) for quicker initial response.
- Rationalisation of ART/ARMV locations
- No need to obtain police clearance for commencement of rescue operations
- Entering into MOU with State Govts. for mutual cooperation in case of disasters.
- Institutionalising standing arrangement with Armed Forces for ensuring quicker rescue and relief operations.

Better facilities and equipments:

- Steam cranes to be phased out with higher capacity Diesel Cranes.
- Enhancing maximum permissible speed of ART (Accident Relief Train) and ARMV (Accident Relief Medical Van)
- Better communication facilities e.g. availability of satellite phones and mobile exchanges, etc.

Expanding resources to meet requirements in major accidents:

- Formation of Disaster Management Plans at various tiers.
- Crack teams at each Zonal Railway with containerised equipment for rescue and relief.
- Standby ART/ARMV gangs for use when required.
- Empowering field units to effectively tackle post disaster situation.
- Full scale disaster management exercises.

However, for ensuring rescue and relief within Golden Hour, disaster management plans at District and State level will have to converge and complement the railway disaster management system.

(White Paper – Safety on Indian Railways – April, 2003)

EXTRACT OF RECOMMENDATION OF HIGH LEVEL COMMITTEE ON DISASTER MANAGEMENT

Executive Director/Safety, Rly. Board's letter No.2003/Safety-I/6/2 dtd.23.05.03.

Recommendation No. 1

"Each Division and each Zonal Railway must revise and rewrite their Disaster Management Plan and dovetail the same with the State/District Disaster Management plans respectively. This would ensure proper coordination and mutual cooperation among Divisions and Zonal Railways authorities with the District/State authorities in managing severe accidents over IR and disasters in general. "

Recommendation No. 14

"Details of Local Resources – All Divisions should be fully aware of the local, civil, army and other resources available for supplementing their disaster management efforts as and when required. For example, GSDMA (Gujarat State Disaster Management Authority) informed that 12 well-equipped mobile health centers have been pressed into service over the State. "

Divisional Control office must have a ready updated list of names, addresses, telephone numbers and any other relevant information of the following:

- For every station/section of a Division, fastest approach by rail or road
- Detailed road maps.
- Locations where a small plane or a helicopter can land (during day or night)
- Local doctors, hospitals, polyclinics, nursing homes, etc. at all major junctions, along with facilities available.
- Officials of Civil Administration, District-wise.
- Senior officials of State Administration.
- Defence Establishments, including Army, Navy and Air force.
- Paramilitary establishments (BSF/CISF etc.)
- Names & addresses of Divers (Local/Police)
- Name & addresses of Boatmen & availability of Boats.
- Social, Voluntary, industrial and other non-government organisations.
- Organisations having road cranes, bulldozers, etc.
- Organisations having flood light equipment, etc.
- Establishments having communication facilities etc.
- Establishments having tents etc.
- Fire brigade stations.
- Road transport depots – both State Government and private.
- Local AIR and TV stations.

Details of relevant items pertaining to each station must be available individually at major stations also.

"These details must be reviewed and updated in the month of January every year."

Recommendation No. 15

(a) **Disaster Management Plan** : All Divisions and Zonal Railway Headquarters (including Metro Kolkata *) must devise their disaster management plan, if not already done taking into consideration the resources available with them, their neighbouring divisions/zonal Railways, civil authorities, industrial units and Armed Force bases located in their territory. This would enable the Divisions/Zonal Railways to muster the entire local resources in case of a major disaster/natural calamity. Zonal Railways Disaster Management Plan should integrate all divisions and also to take into consideration adjacent railways framework.

- ***** Metro operations are more vulnerable to disaster as underground/elevated tracks are bottlenecks to escape routes. Therefore, their disaster management plans should be more stringent and elaborate. CME/ER, CMD/ER and CSO/ER are nominated to review and draw up afresh, if required, the disaster management plan for Kolkata Metro.

(b) **Preparation of Disaster Management Plan** : The Disaster Management Plan must inter alia include "who is responsible for what activities in details".

(i) Preparation and implementation of disaster management plan is the responsibility of concerned GM/DRM.

(ii) Authority to order ART/ARMV/Breakdown crane, PCME/CRSE(Fr) /Sr.DME/DME etc.

(iii) Senior most railway officer at the site of the accident shall be the designated Site Manager.

(iv) Management of rescue operations – Primarily Mechanical and Medical departments. Assistance to be provided by all railway men (irrespective of their department) as needed.

(v) Relief operations including care for the dead – Commercial, Medical & RPF deptts.

(vi) Communication network – Telecom department.

(vii) Crowd control and law & order at site – RPF.

(viii) State Police clearance for restoration – RPF.

(ix) Restoration operations – Rolling stock – Mechanical department. Fixed Infrastructure like track, OHE, Signalling system etc. – Concerned departments.

(x) Maintenance of SPART/ART & ARMV Rolling stock/ Breakdown cranes including Rail-cum-road and Road mobile emergency vehicle etc. – Mechanical department.

(xi) Maintenance of equipment kept in SPART/ART & ARMV for Rescue and Restoration operations – Concerned departments.

(xii) Media Management at site – (a) Site Manager shall be the chief spokesman at site and can be assisted by the concerned Branch officers, if needed. (b) PR/Commercial departments to look after the media needs at site.

(xiii) Checklist for the officers & supervisors must be issued in the form of a pocket booklet indicating DOs and DON'Ts for the benefit of:

a) First official reaching the site of accident
b) Senior most officers at the site.
c) Divisional/HQ control organisation.
d) Station Manager/Station Master.

This Disaster Management plans must be reviewed and updated in the month of January every year.

Recommendation No. 21.

"**Assistance from Neighbouring Divisions** : Whenever the number of injuries is estimated to go beyond 50, assistance must be sought for from adjoining Divisions. As a rough thumb rule, the scale of such outside assistance required would be from one Division for every 50 additional injuries."

RAILWAY CLAIMS TRIBUNAL

The application for compensation in respect of death/injury to Railway passengers can be dealt with by the Railway Claims Tribunal under Section 124 of Indian Railways Act 1989.

Application forms for filing claim cases in RCT to the injured persons or kin of the deceased should be available in adequate stock in commercial control. At any given time, the number of such forms available should not be less than 500. All commercial inspectors must be conversant with these forms so that if needed they can explain it to the needy.

PHASES OF TASK & DEPARTMENT WISE RESPONSIBILITIES IN CASE OF DISASTER

High Level Committee on Disaster Management: Recommendation no.15 (b)

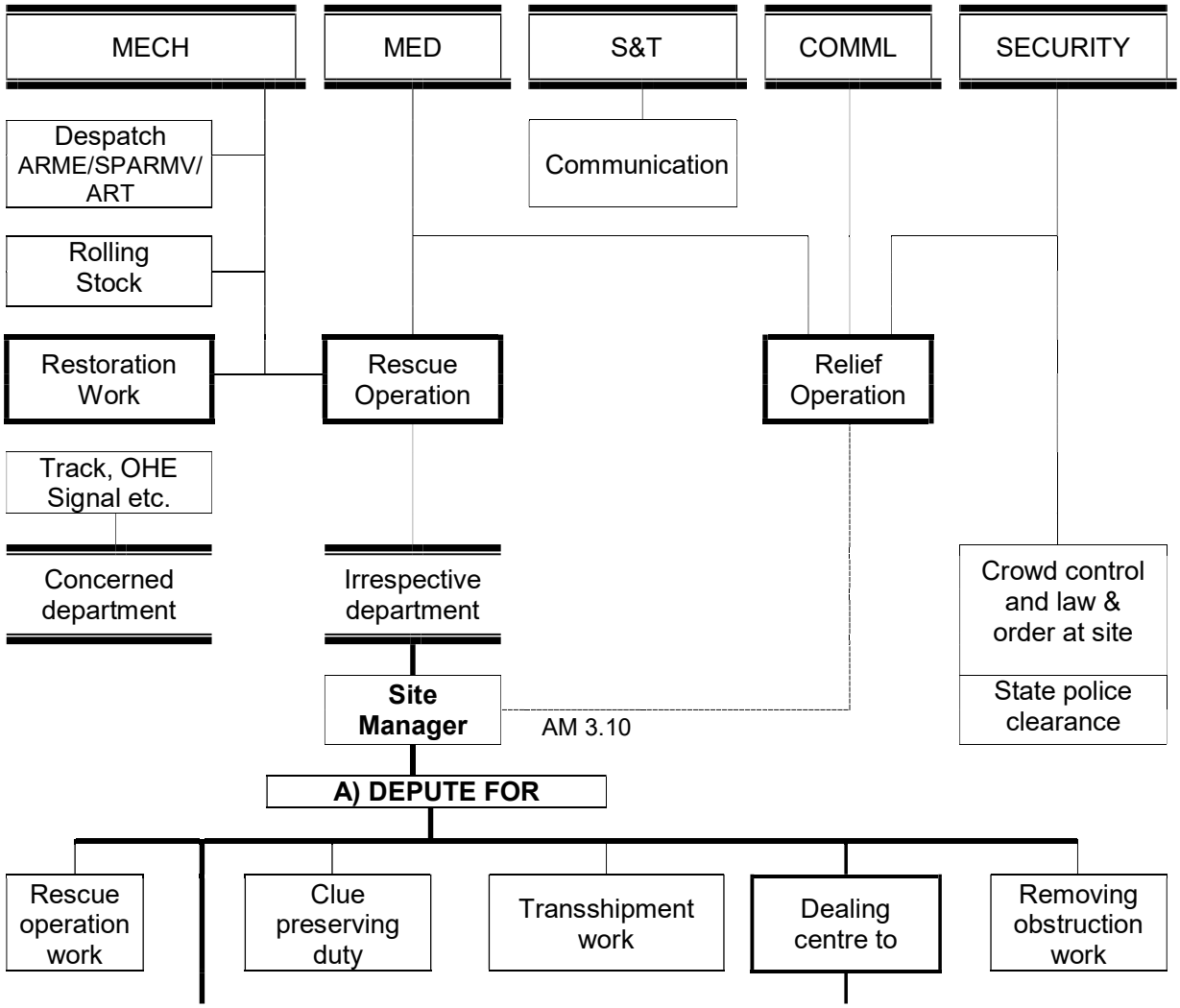

B) ENSURE

1. Adjacent line is clear/protected.
2. Portable phone is installed.
3. Responsible staff is manned for telephone.
4. Adequate lighting is arranged at site.
5. Clearance from Police authority obtained in case of suspected sabotage, casualties, etc.

C) ASK FOR

1. The number of person killed
2. The number of person sustained grievous, simple and trivial injury.
3. Injured person if any are rendered First-Aid and shifted for medical aid.

1. Keep the details of persons killed, injured, and action taken in each case.
2. Relay the above information in details to the Divl. HQ.
3. Attend to public enquiries.
4. To relay the progress of relief work.
5. Open logbook to record all information.

Note : Maintain communication with the official/officer at the site other than accident site at such station at which injured are to be sent and officer in-charge in the divisional control office and the hospital authorities [AM 3.15 (a)]

ALLOTMENT OF DUTIES

It is not the hours you put in,
but it is what you put in those hours, that matters,

SOURCE OF INFORMATION

SM

I. Asking resource & progress.
II. Getting and communicating all information.
III. Keeping log register.
IV. Liaison with Local Panchayat/NGO for quick relief of victims.
V. Lodge FIR to Local Police through Section Controller.
VI. Arrival particulars of Rly. Officials.

POLICE
GRP
RPF
MILITARY

I. Protect clue.
II. Guard property, belonging, mail.
III. Help passenger.
IV. Cordoning of the site.

S&T STAFF

I. Open communication.
II. Install VHF.
III. Issue walkie-talkies.
IV. Ensure all spots concerned are covered with walkie-talkie.
V. Uninterrupted communication to be established between site and control, stations.
VI. 5 Nos. or more PA systems to be installed at site/stations.
VII. P&T access from site established for Officers.
VIII. P&T STD booth opened.
IX. Wide use of Mega Phone.

OPTG.

I. Complete information given to control.
II. Arrange sufficient staff.
III. Make space for SPART/ART/ MFD/AMBULANCE, FIRE BRIGADE etc.
IV. Keep clear line at station, adjacent stations to avoid congestion or admitting vehicle/crane at site etc.
V. Site protected under G&SR and other safe working rule confirmed.
VI. Lodge FIR to Local Police.
VII. Oversee the functioning of various officials & exercising control over rescue and relief operation.

SECURITY

I. Cordoning of spot surrounding.
II. Arrange adequate force to control the crowd.
III. Maintain law & order at the site/station.
IV. Protect the area against the entry of spectators into the affected area.
V. Establish temporary barriers by using nylon ropes or any other shift device. (AM 3.22)
VI. Similar barrier is to be arranged near by site with guard for unloading passenger belongings.
VII. Use chain cutter to unload bag etc.
VIII. Carefully use paper label for each bag & baggage marking coach No. & seat No. Wherever possible.
IX. Do not mix up all articles of two or three coaches.
X. Prepare a list to show available luggage.
XI. Cover all materials/articles with plastic tarpaulin etc.
XII. Keep under custody until they are handed over to the claimant or until reinforcement arrives from local Police/GRP.
XIII. Availability of Sniffer Dog.

ENGG.

I. Information to be given to local contractor to supply labours.
II. Information to be given to person(s) for road vehicles.
III. Necessary recheck made to assure all required assistance are coming to site.
IV. Right man to be deputed to right place.

COMML.

Duties of Rail worker/caretaker:

I. Take care of the Passengers injured or detaining at site with their belongings, family members.
II. Arrange shelter on platform shed, tent or any other suitable place.
III. Collect name, address, age, ticket No. to send information to their home through messenger where STD facility is not available.
IV. Arrange to shift to Hospital if required later.
V. Arrange to supply drinking water, tea, coffee, snacks free of cost to injured persons and also make adequate arrangement for refreshment and drinking water for other passengers. [AM 3.13]
VI. Inform passengers in advance about all possible diversion, transshipment, etc. [AM 3.1].
VII. Look after the comfort of the passengers. [AM 3.13].
VIII. Arrange adequate porters for carrying their luggage free of cost for transshipment. [AM 3.13, 3.16 (f)].
IX. Arrange to send Telegrams. [AM 6.16]
X. Keep data about any dead among your passenger for insurance claim & compensation/ex-gratia relief.
XI. Do help to get payment on spot. [AM 6.17 (j) (5)]
XII. Allow the relatives of the deceased to use the waiting room/ retiring room free of charge. [AM 6.18]
XIII. Issue complimentary passes. [AM 6.19]

INFORMATION MANAGEMENT

By responding to Disasters in time and applying prompt mitigation measures damages can be reduced to a great extent. Therefore, prompt relay of information from the place of occurrence of the Disaster to the respective officials is most important for effective Disaster Management. The information should be brief and to the point and unambiguous. All the stations over the Division are connected with control phone, traction control phone with the Divisional Headquarters at Adra. In addition, there is emergency socket provided at an interval of 01 km throughout the entire Railway network, through which the Guard/Loco Pilot can directly contact with the Divisional Headquarter through TPC. Moreover, all the Loco Pilot & Guards have been provided with 25W walkie-talkie sets with which they can communicate information through the SMs of either end block stations. There is also proposal for providing 25W walkie-talkie sets to the Key man, Patrolman for quicker communication. Further Mobile Phone (CUG –SIM) shall be used by Train Manager, Loco Pilot and Assistant Loco Pilot.

INFORMATION FROM SITE

BY GUARD – AM 3.01 | **BY PATROLMAN/KEYMAN – PWM**

INFORM NEAREST STATION FOR ASSISTANCE

FOR IMMEDIATE ASSISTANCE TAKE HELP FROM

- On Duty Rly.Staff.
- Travelling Rly.Staff.
- Travelling Doctor (s).
- Loco Pilot/Asstt.Loco Pilot./ Train Manager
- Local Volunteers.
- Nearest Hospital.
- Local Panchayat Office.
- Local BDO Office.

FROM SM – AM 3.03

CONTROL

SCR

DEPUTY

- ORDER OUT – ARME/SPARMV + ART - AM 3.06(a)
- Inform CHC, DRM, ADRM, SR.DSO/DSO, SR.DOM, CMS and all Branch Officers – AM 3.06(d)
- Inform OC RPF/GRP, DM, SDO, IRP, DSP, SRP, OC Local Police and nearest Forensic Science Laboratory. – AM 3.06 (d)
- Inform CENTRAL CONTROL / GRC – AM 3.06(d), 6.03(a).
- Inform CIVIL / PUBLIC / MILITARY HOSPITAL and Doctors at nearest places. – AM 3.06 (d)
- Inform RMS (for Mail carrying train) – AM 3.06 (f)

IF NOT ENOUGH

INFORM DISTRICT / INDUSTRIAL UNIT

OUTLINE SCHEMATIC PLAN OF UCC / CAC / LCCs

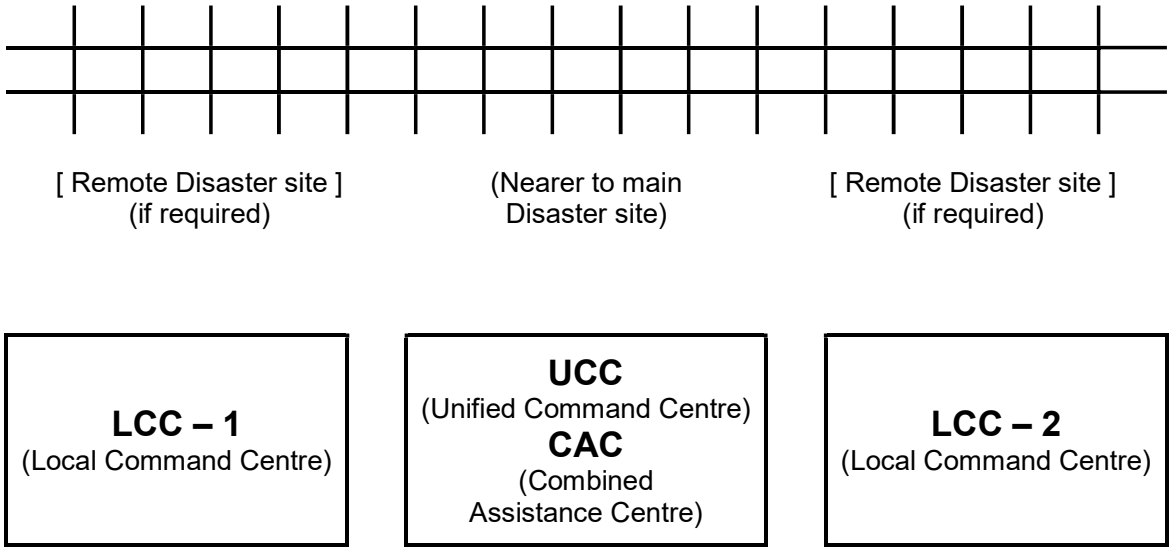

DETAILED SCHEMATIC PLAN OF UCC

(United Command Centre)

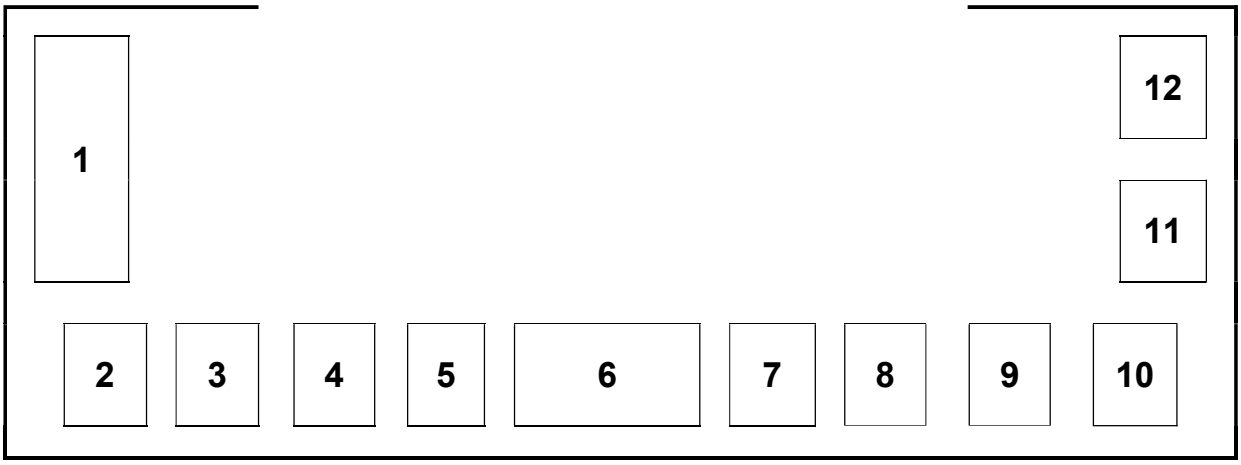

1)	Medical	5)	Security	9)	Electrical
2)	Commercial	6)	Public Relations	10)	S&T
3)	Operating	7)	OIC Site and Officers	11)	Engineering
4)	Safety	8)	Mechanical	12)	Telecom Centre

DETAILED SCHEMATIC PLAN OF CAC

(Combined Assistance Centre)

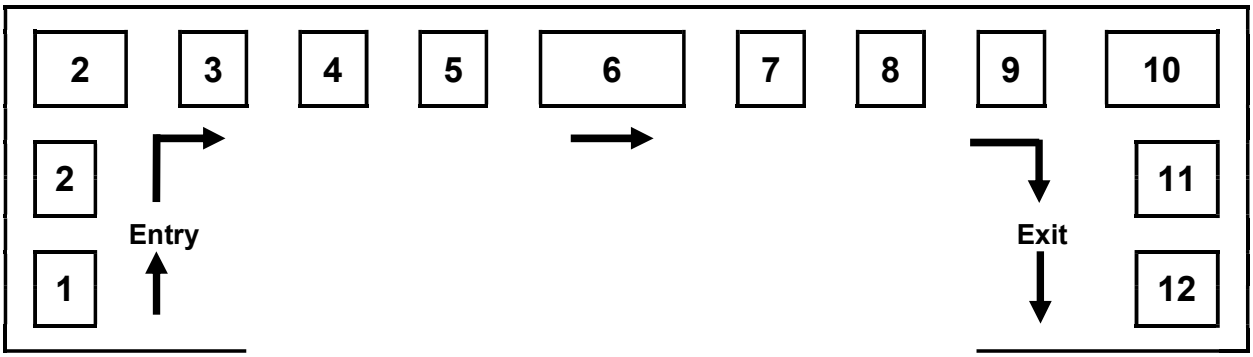

1) Commercial – Reservation Chart

2) Medical – List of dead and injured

3) Commercial – Provision of escort and vehicle

4) Railway doctor – Issue Medical Death Certificate

5) Govt. Doctor – Issue of Post Mortem Report

6) CAC in – Charge and Officers

7) Municipality Official – Issue of Official Death Certificate

8) RPF/Local Police – Issue of authority for handing over dead body.

9) Commercial – Payment of Ex-gratia, Issue of Claims Forms.

10) Commercial – Assistance for performing of last rites.

11) Personnel – Issue of Return Journey Pass.

12) Operating – Arrangement for Return Journey.

VARIABLE PART

ADRA DIVISION AT A GLANCE

OVERVIEW OF ADRA DIVISION :

❖	**ESTABLISHED :**	1905
❖	**STATE & DISTRICT:**	WB-05 Districts(West Midnapore, Bankura, Purulia, East & West BWN) JH-03 Districts (Dhanbad, Bokaro and Saraikela kharsawan).
❖	**STATION:**	97(56 NSG + 41 PH) stations
❖	**SIDING:**	24 sidings (Total siding length :180.592TKM)
❖	**GOODS SHED:**	15 Nos. (14 working 24 Hrs)
❖	**EMPLOYEE:**	Sanction:16391 On Roll: 14683 (As on 01.03.2024)
❖	**QUARTER:**	8337 Nos. (Vacant: 1163 Nos.)
❖	**OPERATING RATIO(PEI):**	52.62% (Upto Feb'24), 55.48%(Upto Feb'23)
❖	**ROUTE KM:**	Track Length :674 RKM, Electrified Track :674 RKM
❖	**TOTAL TRACK KM:**	Track Length: 1467 TKM, Electrified Track : 1428 TKM

SAFETY RELATED ASSETS: (In Nos.)

LEVEL CROSSING & OTHER ASSETS: (In Nos.) :

Interlocked Stations	72
Interlocked LC gates	102 (ELB:56, LB:46)
Non Interlocked LC gates	119
Sliding Boom Gate	96
EI (Electronics Interlocking)	42
Panel Interlocked station	30

BRIDGES: (In Nos.) :

Important Bridges	3
Major Bridges	119
Minor Bridges:	1868
ROB	23
RUB	25
ROR	04
LHS	108
FOB	64
Total:	2077

ROLLING STOCK & MAINTENANCE ASSETS :

❖ **ELECTRIC LOCO SHED:**	**02 Nos**. ❑ ELECTRIC LOCO SHED ISPATNAGAR (ELIN/BKSC): 101(WAG7 = 101) ❑ ELECTRIC LOCO SHED/BKSC : 178 (WAG9H=178)
❖ **C& W DEPOT:**	❑ COACHING DEPOT(MINOR) : ADRA (Washing Line, Station Yard) ❑ FREIGHT EXAMINATION YD : (i) BKSC Outward Yd(A Class), (ii) BKSC Empty Yd (A Class), (iii) BJE Yd (B Class) (iv) Adra Yd (C Class) ❑ WAGON ROH DEPOT: BKSC ❑ WAGON REPAIR SICK LINE: (i) BKSC (ii) BKSC Sick line (iii) BJE Sick line,(iv) Adra Sick line ❑ WAGON REPAIR DEPOT: Adra : NPOH.
❖ **OHE DEPOT :**	❑ 11(CNI, PRR, ANR, ADRA, DMA, MHQ, BKSC, BJE, BQA ,CDGR & BWCN)
❖ **MAJOR GOODS YARD:**	❑ 04(ADRA, ANARA, BHOJUDIH, BOKARO)

MAJOR INDUSTRIES SERVED BY ADRA DIVISION :

SN	NAME OF THE INDUSTRIES	CAPACITY
01	RAGHUNATHPUR THERMAL POWER STATION(DVC)	1200 MW ELECTRICITY
02	SANTHALDIH THERMAL POWER STATION	120X4=480MW
03	PRAGATI ,BHARAT & BANDHAN CEMENT PVT LTD AT PURULIA :	0.76MTPA
04	BSL[SAIL](BOKARO STEEL CITY) :	4.4MTPA
05	DALMIA CEMENT AT TUPKADIH :	4.5 MTPA
06	DALMIA CEMENT AT GODAPIASAL :	4 MTPA
07	IISCO(BURNPUR) :	2.5MTPA
08	BHARATIA RESERVE BANK NOTE MUDRON PVT. LTD AT SALBONI :	16 VPH
09	HPCL DEPOT, BOKARO:	36700KL (DIFFERENT OILS)
10	JSW PLANT(BETWEEN GODAPIASAL & SALBONI):	2.4 MTPA
11	ELECTROSTEEL CASTING LIMITED AT BANDHDIH :	2.1MTPA
12	BPCL DEPOT,RADHAGAON	29170KL

OTHER ASSETS :

❖ **CREW LOBBY:**	❑ 06Nos (ADRA, BJE, ANR, BKSC, BQA,MHQ)
❖ **TTE LOBBY:**	❑ 3 Nos (ADRA, PRR & BKSC)
❖ **NGT NOMINATED STNS:**	❑ 05Nos.(BISHNUPUR,BANKURA,ADRA,PURULIA,BOKARO)
❖ **RUNNING ROOMS:**	❑ 04 Nos-ANARA(46 Beds), BOKARO(68 Beds), ADRA(20 Beds), BHOJUDIH(9 Beds)
❖ **TSS(132/25 KV):**	❑ 04 Nos
❖ **NO.OF SUB STATIONS:**	❑ 33 KV/11KV SUB STATIONS : 04 Nos. (ADA-WBSEDCL),(MHQ,BJE, BKSC-DVC). ❑ 11KV/416V SUB STATIONS : 80Nos
❖ **HOSPITAL:**	❑ DIVISIONAL HOSPITAL(198 BEDS), ❑ POLYCLINIC-BKSC, HEALTH UNITS-10
❖ **RPF POSTS:**	❑ 11Nos RPF Posts (ADRA, BQA, ANR, BURN, VSU, PRR, KSX, CNI, BJE, MHQ, BKSC) ❑ 02 Nos. Out Post (CDGR, SONA)
❖ **ART/ARME BASES:**	❑ SPARMV : ADRA, ❑ ARME BASES : Scale-I: BKSC, Scale-II:02 (BQA, CNI), ❑ ART BASES : Class-A:02 (BKSC, ADRA), ❑ ARV BASES : BJE

CONTROLLING STATIONS AND ITS DUTY

The following stations have been nominated as "Controlling Station" and the jurisdictions of the controlling stations as under: -

BQA	–	(ex) CJN to MDN & BQA to RNGR
ADRA	–	ADRA to BURN, ADRA to BJE, ADRA to PRR(ex), ADRA to CJN
PRR	–	PRR to KSX
BKSC	–	BKSC to TKX & BKSC to KSX (ex)
BJE	–	BJE to GMO (ex), BJE to CRP (ex) (via TLE)
CNI	–	CNI to PRR (ex)

The instructions in this regard are appended below : -

"The Station Master of the above nominated "Controlling Stations" should, immediately on receiving advice of an accident, reach the site with sufficient staff drawn from all Departments at these stations and take all necessary steps for rescue and relief. It should be made clear to everybody that staff of all departments must follow the directions of the Station Masters of controlling stations and render all help and assistance necessary for tackling the Disaster Situation".

SMRs/SMs of the Controlling station will form a rescue team in their stations covering staff of all departments should be displayed at conspicuous places of the respective stations and any changes made by the In-charge should be displayed. The SMR/SMs should also inform Sr.DSO's office as soon as changes occurred.

In serious cases of accident with injuries, medical aid must be summoned from all the nearest sources available. In calling the medical assistance from Civil, Military or Private Hospital or Dispensary or Local Doctors, the Station Superintendent/Station Master shall send the requisition by the quickest possible means. If the requisition cannot be sent by telephone, the Station Superintendent/Station Master shall send a messenger with a hand written message. The hand written message shall be written legibly and sent through suitable staff who have been trained for the purpose and are well acquainted with the residence of the Doctors. It shall be the responsibility of the Station Superintendent/Station Master to ensure that suitable staff at the station are trained for the purpose.

TEAM OF CONTROLLING STATIONS

A D R A

[**Jurisdiction** : ADRA to BURN, ADRA to BJE(ex), ADRA to PRR(ex), ADRA to CJN]

Department	Name	Designation	Contact No.
Optg.	Sri. Kausik Majee	OS	8250589469
	Sri. S.D.Banerjee	PM-A	9046610919
	Sri. B. Appanna	PM-A	9679697717
Elect. (G)	Sri. Rabi Naik	WM/Gr.-I	7063131419
C&W	Sri. Gautam Jha	SSE(C&W)	9163383262
Comml.	Sri. Ratan Sarkar	CTI	7866083117
	Sri. Anirban Mondal	TTI	7866083114
	Sri. Maheswar Das	TTI	7866083104
	Sri. K.N.S. Iyar	TTI	7477793247
S&T	Sri. Dipak Sinha	Sr.Tech.	8617373145

B O K A R O

[**Jurisdiction** : BKSC to TKX & BKSC to KSX (ex)]

Department	Name	Designation	Contact No.
Optg.	Sri. Ramawesh Kumar	PM-A	9570838492
	Sri. K.C.Rao	PM-A	8709882308
	Sri. Chinmoy Mukherjee	Guard	9430354274
Engg.	Sri. Vijay Mukherjee	Trackman-II	8389883272
Elect.(TRD)	Sri. Arun Banerjee	Asst. TRD	8789045286
	Sri. Tilak Mahato	Tech.-II	9162477533
C&W	Sri. Ramesh Kumar	Sr.Tech.	8509383429
Loco (D)	Sri. S.K.Adhikari	Tech. – I	6371712855
S&T	Sri. Rajen Upadhyay	Helper	9431168873
	Sri. Vivek Kumar	Tech-I	8210179159

B H O J U D I H

[**Jurisdiction** : BJE to GMO (ex), BJE to CRP (ex) (via TLE)]

Department	Name	Designation	Contact No.
Optg.	Sri. Niranjan Kr. Gupta	SMR	9771483931
	Sri. Arun Kumar	CYM	7866083926
	Sri. B.K.Pandey	STJM-I	9939553462
Engg.	Sri. Pankaj Kumar	JE(P.Way)	9771483213
	Sri. Nagmani	SSE(Works)	9771483214
Elect.	Sri. Deepak Majhi	SSE(Elect)	9771483312
Medical	Sri. P.K.Jha	CHI	9708604590
S&T	Sri. C. M. Jha	JE(Sig)	9771483806

B A N K U R A

[**Jurisdiction** : (ex) CJN to MDN & BQA to RNGR]

Department	Name	Designation	Contact No.
Optg.	Sri. S.B.Biswas	SS/BQA	9547883907
	Sri. S.Pathak	Ch.DTI/BQA	9002083914
	Sri. A.De	SM/BQA	9064525565
C&W	Sri. A. Paul	SSE(C&W)	9002083426
	Sri. S. Chakraborty	SSE(C&W)	9002083414
Commercial	Sri. Dablu Das	CI/BQA	9002083973
	Sri. Santosh Rouit	CI/BQA	9002083960
	Sri. Amit Kabiraj	CC/BQA	7384155122
	Sri. C.R.Mondal	CGS/BQA	9163383744
Elect. (G)	Sri. Vijay Ekka	SSE(E)	9002083339
S&T	Md. Parvez Alam	SSE(Sig)	9002083821
	Sri. J.N.Sarkar	SSE(Sig.)	7477794149
OHE	Sri. P.K.Mandal	SSE/TRD	9002083318
Engg.	Sri. Sasikant Subarna	CPWI/BQA	9002083223
	Sri. Ramanuj Nath	Trackman/BQA	838993202
Medical	Sri. Sonu Kumar	Health Inspector	9083207902

P U R U L I A

[**Jurisdiction** : PRR to KSX]

Department	Name	Designation	Contact No.
Optg.	Sri. Prabir Chandra Roy	PM-A	8116864389
	Sri. Jay Shankar Prasad	PM-A	9933653536
	Sri. Swapan Kumar Das	PM-A	9932897144
Engg.	Sri. Sunipam Sammadar	Track Man	7029609528
	Sri. Swapan Rao	Track Man	7501522439
Elect.(G)	Sri. Rahul Agrawal	Tech.-I	9333766996
Elect. (TRD)	Sri. Ajay Karmakar	Sr.Tech.	9735136133
Medical	Sri. Birju Sahis	Cleaner	9932858146

C H A N D I L

[**Jurisdiction** : PRR(ex) to CNI]

Department	Name	Designation	Contact No.
Optg.	Sri. Bed Prakash	PM-A	9534027450
	Sri. Amit Kumar	PM-B	8986615608
Engg.	Sri. Jaidev Banerjee	TRM	8051038144
	Sri. Sanat Mandal	TRM	8271418758
	Sri. Prasant Pramanik	TRM	9572635508
S&T	Sri. Anil Kr. Singh	KSI	8409461529
	Sri. Ratneswar Thakur	KSI	9835603810
Elect.(TRD)	Sri. Manoj Kumar	KSI	9570167577
	Sri. Rabi Sankar Roy	KSI	7762802372
Medical	Sri. Mukesh Kr. Singh	Nursing Supv.	8278634896
	Sri. Sanjay	Dresser	9735807354

ART / ARME / SPARMV / B.D.CRANE / ARV IN ADRA DIVISION

Sr. No.	Items	Location	Important Features	Speed limit	Beat
1.	ART/ ADRA	Washing line No.7 at ADRA	i) Power packs with control Desk & Traversing Bridges. ii) Hydraulic Jack of 65T, 38T, 27T cap. Tilted Jack of 27T cap, Pulling Jack of 23T cap. iii) Generator 2 KVA, Tarpaulin etc. iv) Digital Camera. v) Video Camera. vi) Life Jacket vii) Gauge Rail viii) Chain Pulley ix) Engg. Materials like Rails, Girders etc. x) Elect. & S&T materials like telephone, Inflatable tower light etc. xi) Tarpolin etc.	100 KMPH	ADRA – CNI ADRA – MDN (Exclusive) ADRA – VAA (Inclusive) BJE – TLE (Exclusive) ADRA – ASN (Exclusive)
2.	SPARMV/ ADRA	Washing line No.8 at ADRA	i) Cold cutting equipment. ii) Gas cutting Set. iii) Tents, Breathing Apparatus, Camera, Petrogen cutting system, Air bags. iv) Plasma Cutting Equipment. v) Nibbler Cutter. vi) Inflatable Tower Light, Laptop Computer. vii) O.T, Stretchers, 12 Nos. of beds.	110 KMPH	- do -
3.	140T BD Crane/ ADRA	Sick Line ADRA.	i) All necessary chains (Doubled legged & 4 legged), wire rope of all sizes, Tents etc. ii) Inflatable Tower Light.	40 KMPH	- do -

Sr. No.	Items	Location	Important Features	Speed limit	Beat
4.	ART/ BKSC	Station yard L/No.9 BKSC	i) Power pack with control desk and traversing jacks and rerailing bridges. ii) Hydraulic Jack of 60/120 Ton, 30/60 Ton, Pulling Jack of 25 Ton, Step Jack of 35 Ton cap. iii) Generator 2 KVA iv) ASKA tower lights. v) Video Camera. vi) Life Jacket. vii) Gauge Rail. viii) Chain Pully. ix) Engg. Materials like rails etc. x) Elect. & S&T materials like Telephone, Internet, Satellite etc.	100 KMPH	1) BKSC-RJB-GMO 2) BKSC-KSX-PRR 3) KSX-MURI-RNT 4) BKSC-TLE-BJE-VAA-MHQ. 5) BKSC-TLE-MHQ-GMO.
5.	ARME/ BKSC	Station yard L/No.1 BKSC	i) Cold cutting equipment. ii) Gas cutting set. iii) Tent, breathing Apparatus, Camera, petrogen cutting system, Air bags. iv) Plasma cutting equipment. v) Nibbler cutter. vi) Inflatable tower light. vii) OT, Stretchers, 12 Nos. of beds.	110 KMPH	- do -
6.	140T BD crane/ BKSC	Washing line Crane Siding	i) All necessary chains (double legged and four legged), wire rope sling of all size etc. ii) Inflatable tower light.	100 KMPH	- do -
7.	ARV/ BJE	Station Yard/BJE	i) Only hydraulic jacks & screw jacks are available	75 KMPH	BWS & STPS siding.

STANDARD LIST OF ITEMS OF ART/ADRA

As per PCME/GRC's Letter No. M1/2632/DM/STD-Tools/Pt-V/70 dtd. 10.12.2019

Sl. No.	Description of items	Recommended Qty.	Available Qty.	Remarks
I.	**Illumination other than Electrical**			
1	Flame proof/ LED torches	12 Nos.	12 Nos.	
2	Spare torch bulbs / LEDs	12 Nos.	12 Nos.	
3	Inflatable tower light/Telescopic LED light	04 Nos.	02 Nos.	Awaiting for latest PO.
4	Focusing LED light for crane prop focusing	04 Nos.	04 Nos.	
5	Portable Generator 1 or 2 KVA	01 No.	01 No.	
6	Lap top with Printer	01 No.	Nil	Sent to Sr.DME Office on 13.04.2020 for approval.
II	**Lifting & Cutting Equipment**			
1	Cutting torch with back fire preventer hoses nozzle sets and accessories.	02 Sets	02 Sets	
2	Pressure Gauges Oxy(Double type)	02 Nos.	02 Nos.	
3	Pressure Gauges DA(double type)	02 Nos.	02 Nos.	
4	Acetylene Cylinder 150 cft.	02 Nos.	02 Nos.	
5	Oxygen cylinder 150 cft.	06 Nos.	06 Nos.	
6	Goggles for welder as per specification	02 Pairs	02 Pairs	
7	Gloves and leg guards leather	02 Pairs	02 Pairs	
8	Tool set for maintenance of Gas cutting equipment	02 Set	02 Set	
9	LPG cylinder	02 Nos.	02 Nos.	
10	Hydraulic Re Railing Equipment	01 Set	01 Set	
11	Spare Power pack	01 Set	01 Set	
12	Spare Control Desk	01 Set	01 Set	
13	Higher capacity hydraulic rescue device for cutting stainless steel coaches & wagons	01 No.	01 No.	
14	Portable Plasma cutting equipment for cutting Stainless Steel Coaches & Wagons	01 No.	01 No.	
15	Self Power Abrasive cutter with SS Cutting wheels	02 Nos.	01 No.	NSR done on 06.01.2021 and sent for Accounts vetting on 07.01.2021
16	Life Jackets (Water rescue)	50 Nos.	50 Nos.	
17	S. S. Abrasive wheel	20 Nos.	20 Nos.	
III	**Ropes &Winches**			
1	Wire Rope 5 ½'' Cir, length –20' with clamp	02 Nos.	02 Nos.	
2	Wire Rope 3 ½" Cir, length – 50' with clamp	04 Nos.	04 Nos.	
3	Tirfor			
	a) 5.2 Ton	01 No.	01 No.	
	b) 3.2 Ton	01 No.	01 No.	

Sl. No.	Description of items	Recommended Qty.	Available Qty.	Remarks
IV	**Others Mechanical Equipment**			
1	Rail claw for maintaining gauge (when tie-bar are broken)	05 Nos.	05 Nos.	
2	Rail skates for seized bearing of Rolling Stock.	1 set of 30 tons capacity	1 set of 30 tons capacity	
3	Pinion Puller	01 No.	01 No.	
4	Portable Rail Trolley	01 No.	01 No.	
V	**Fitter tools**			
1	Block deferential pulley with chain			
	a) 5 Ton	01 No.	01 No.	
	b) 3 Ton	01 No.	01 No.	
2	Bars crow clawed steel 1 ½" dia. 6' long.	02 Nos.	02 Nos.	
3	Bars crow clawed steel 1 ½" dia. 4' 6" long.	02 Nos.	02 Nos.	
4	Bars tommy	06 Nos.	06 Nos.	
5	Hammer sledge 14 Lbs.	02 Nos.	02 Nos.	
6	Hammer Ball Pin 1 ½ Lbs.	06 Nos.	06 Nos.	
7	Handles pipes of sorts for levering spanner	08 Nos.	08 Nos.	
8	Pliers	02 Nos.	02 Nos.	
9	Spanner Box (10 mm to 50 mm)	01set	01set	
10	Spanner double ended (6 mm to 50 mm)	01set	01set	
11	Ring spanner	01 set	01 set	
12	LHB Tool Kit	01 set	Nil	Proposal sent to DRM for approval on 24.11.2020
13	Solson tool Kits	01set	01set	
VI	**Measuring instruments**			
1	Gauge rail	01 No.	01 No.	
2	Gauge buffer height (C&W)	01 No.	01 No.	
3	Gauge wheel distance (C&W)	01 No.	01 No.	
4	Gauge Wheel diameter	01 No.	01 No.	
5	Gauge Wheel profile	01 No.	01 No.	
6	Rule steel 2 ft.	02 Nos.	02 Nos.	
7	Feeler gauge	01 set	01 set	
8	Measuring tape 100 ft (30 meters)	01 No.	01 No.	
VII	**Wooden packing**			
1	2.5'x1'x1"	20 Nos.	20 Nos.	
2	2'x1'x2"	20 Nos.	20 Nos.	
3	3'x1'x4"	40 Nos.	40 Nos.	
4	4'x1'x6"	06 Nos.	06 Nos.	
5	6'x1'x8"	04 Nos.	04 Nos.	
6	6' x 10" x 10" for BD crane	-	-	
7	6' x 10" x 6" -Do-	-	-	
8	3' X 10" X 6" -Do-	-	-	
4	Diesel oil	100 ltr	100 ltr	
5	Hydraulic oil	50 ltr	50 ltr	

Sl. No.	Description of items	Recommended Qty.	Available Qty.	Remarks
VIII	**Oils and greases**			
1	Kerosene oil in 18 litres tins	15 ltr	15 ltr	
2	Grease Servogem	05 kg	05 kg	
3	Petrol	70 ltr	70 ltr	
4	Diesel oil	100 ltr	100 ltr	
5	Hydraulic oil	50 ltr	50 ltr	
IX	**C&W spare parts**			
1	Coupling screw with shackle and pins	02 Nos.	02 Nos.	
2	Wooden Wedge	14 Nos.	14 Nos.	
3	MU washer	04 Nos.	04 Nos.	
4	Outer spring for CASNUB trolley	05 Nos.	05 Nos.	
5	Inner Spring for CASNUB trolley	05 Nos.	05 Nos.	
6	CBC	01 No.	01 No.	
7	Knuckle	01 No.	01 No.	
8	Bolster spring for coach	01 No.	01 No.	
9	Axle guide spring	01 No.	01 No.	
10	Stirrup link	04 Nos.	04 Nos.	
11	Hanger block(BSS)	04 Nos.	04 Nos.	
12	Hanger Pin (BSS pin)	04 Nos.	04 Nos.	
X	**General stores**			
1	Duster cloth	50 Nos.	50 Nos.	
2	Garden Umbrella	01 No.	01 No.	
3	Synthetic tent	01 No.	01 No.	
4	Luminescent barrier tape with poll	200 mtr.	200 mtr.	
5	Luminous Jacket	30 Nos.	30 Nos.	
6	Ladder aluminum- foldable	02 Nos.	02 Nos.	
7	Rope manila – 30 mm dia	100 ft	100 ft	
8	Skid steel	08 Nos.	08 Nos.	
9	Umbrellas hand	12 Nos.	12 Nos.	
10	Rain coat with hood	30 Nos.	30 Nos.	
11	Funnels for oil	04 Nos.	04 Nos.	
12	Oil feeder	02 Nos.	02 Nos.	
13	Lashing chains ½'' dia x 15' long with two rings	08 Nos.	08 Nos.	
14	Lashing chain 5/8'' x 10' long W/O H&R	04 Nos.	04 Nos.	
15	Lashing chain 5/8'' x 20' long W/O H&R	02 Nos.	02 Nos.	
16	Lamp hand signal (Tricolour) Battery operated	02 Nos.	02 Nos.	
17	Flag hand signal green	02 Nos.	02 Nos.	
18	Flag hand signal red	02 Nos.	02 Nos.	
19	Fog signal (Detonator)	20 Nos.	20 Nos.	
20	Board last vehicle	02 Nos.	02 Nos.	
21	Safety matches	06 Nos.	06 Nos.	
22	Crash helmets	30 Nos.	30 Nos.	
23	Stackable Plastic chair	20 Nos.	20 Nos.	
XI	**Utensils and Stores**			
1	Tumbler stainless steel (Glass)	34 Nos.	34 Nos.	
2	Tea spoon stainless steel	09 Nos.	09 Nos.	
3	Aluminium degchies with cover 16'' dia	04 Nos.	04 Nos.	

Sl. No.	Description of items	Recommended Qty.	Available Qty.	Remarks
4	Kitchen spoon stainless steel	05 Nos.	05 Nos.	
5	Knives cook 8'' blade	02 Nos.	02 Nos.	
6	Stainless thalis 14'' dia	36 Nos.	36 Nos.	
7	Katoras stainless steel 3'' dia	72 Nos.	72 Nos.	
8	Tea cups and saucers (China)	12 Nos.	12 Nos.	
9	Aluminium degchies with cover 12'' dia	02 Nos.	02 Nos.	
10	Iron tawa 10'' dia	01 No.	01 No.	
11	Kettle Aluminium 12 pintes	01 No.	01 No.	
12	Kettle Aluminium 6 pintes	01 No.	01 No.	
13	Curry dish (China)	02 Nos.	02 Nos.	
14	Table forks	06 Nos.	06 Nos.	
15	Table knives	06 Nos.	06 Nos.	
16	Soup plates	06 Nos.	06 Nos.	
17	Rice plates	02 Nos.	02 Nos.	
18	Tea pot china	02 Nos.	02 Nos.	
19	Dinner plate	06 Nos.	06 Nos.	
20	Half plate(China)	06 Nos.	06 Nos.	
21	Jug stainless steel	03 Nos.	03 Nos.	
22	Water pot 4 gallon capacity	02 Nos.	02 Nos.	
23	Duster	12 Nos.	12 Nos.	
24	Pillows	30 Nos.	30 Nos.	
25	Pillow covers	30 Nos.	30 Nos.	
26	Towels	4 Nos.	04 Nos.	
27	Soap bar	01 No.	01 No.	
28	Frying pan	02 Nos.	02 Nos.	
29	Soap toilet	01 No.	01 No.	
30	Thermos 1 lits.	03 Nos.	03 Nos.	
31	Blanket woolen	50 Nos.	50 Nos.	
32	Bed sheet	60 Nos.	60 Nos.	
XII	**Fire Fighting Equipment**			
1	Sand bucket with bucket	06 Nos.	06 Nos.	
2	DCPT type fire extinguisher	12 Nos.	12 Nos.	
XIII	**Medical Equipment**			
1	First aid box	01 No.	01 No.	
2	Stretcher - Plastic Mould	02 Nos.	02 Nos.	
XIV	**Books and Manuals**			
1	D. M. Plan- Zonal + Divn	1 set each	1 set each	
2	Accident manual	01 No.	01 No.	
3	GR. & S.R. rule book	01 No.	01 No.	
4	First aid manual	01 No.	01 No.	
5	Conference rule part – III & part – IV for C & W staff	1 Set each	1 Set each	
6	Working time table	01 No.	01 No.	
XV	**Records**			
1	Train log book	01 No.	01 No.	
2	Attendance register	01 No.	01 No.	
3	Dead Stock register	01 No.	01 No.	
4	Wire rope and chain testing register	01 No.	01 No.	
5	Test register for equipment	01 No.	01 No.	
6	Inspection register(Officer+ supervisor)	02 Nos.	02 Nos.	

Sl. No.	Description of items	Recommended Qty.	Available Qty.	Remarks
XVI	**Miscellaneous**			
1	Digital Video & Still Camera	01 No.	01 No.	
2	Portable Tree cutter/ Chain saw	01 No.	01 No.	
3	Battery charger for coach batteries, Laptop, camera etc	1 set	Nil	Demand No. 466192001 dt.21.08.2020 by Elect. Dept. and will be supplied by Elect. dept. shortly.
4	Luminescent Barrier tape	200 m	200 m	

LIST OF SMALL TRACK MACHINES FOR ART / ADRA

AS PER CE'S CIRCULAR NO 184 (Revised-2)

Sr. No.	Item	Yard stick	Actual	Require	Remarks
1	Abrasive Rail Cutter	2	2	Nil	
2	Cutter Disc	2	2	Nil	
3	Rail Drilling Machine	4	4	Nil	
4	Drill Bits	8	8	Nil	
5	Hydraulic Track Jack (Capacity 9T)	10	10	Nil	
6	Mechanical Track Jack (Capacity 9T)	10	10	NIL	
7	Attachment for rail dolly to transport concrete sleepers	6	6	Nil	
8	Complete gas cutting set with full gas cylinders	2 sets	1set	1 Set	Required .only 1 no LPG and 3 no Oxygen
9	Rail Dolly	20	20	Nil	
10	Dip Lorries	4	4	Nil	
11	Portable Generators	2 sets	2	Nil	20 Nos Flood Light Stand

TOOLS AND PLANTS TO BE KEPT IN ART/ADRA (Engg. Deptt)

AS PER CE'S CIRCULAR No. 184 (Revised-2)

Sr. No.	Item	Yard Stick	Actual	Req.	Position/Remarks
1	Gauge-cum-level with spirit level	2	2	Nil	Within BCN attached with ART
2	Drill Bit 32mm	6	6	Nil	Within BCN attached with ART
3	Drill Bit 26.5mm	6	6	Nil	Within BCN attached with ART
4	Hand Ratchet 24"	6	6	Nil	Within BCN attached with ART
5	Elastic Rail Clip Extractor	4	0	4	Under procurement
6	Rail cutting Blades (High Speed)	24	24	Nil	Within BCN attached with ART
7	LED Torch	4	4	Nil	Within BCN attached with ART
8	LED Tricolor battery light	4	4	Nil	Within BCN attached with ART
9	Spanner for Fish bolt	10	10	Nil	Within BCN attached with ART
10	Portable Telephone	2	2	Nil	Within BCN attached with ART
11	Insulator (Jumper)	6	6	Nil	Within BCN attached with ART
12	Tarpaulin (30x15)	4	4	Nil	Within BCN attached with ART
13	Tarpaulin (15x15)	4	4	Nil	Within BCN attached with ART
14	Tent	4	4	Nil	Within BCN attached with ART
15	Chair	12	12	Nil	Within BCN attached with ART
16	Table	2	2	Nil	Within BCN attached with ART
17	Adze Carpenter	2	2	Nil	Within BCN attached with ART
18	Auger carpenter 9/16"	20	20	Nil	Within BCN attached with ART
19	Beater steel with handle	40	40	Nil	Within BCN attached with ART
20	Bar crow clawed	15	15	Nil	Within BCN attached with ART
21	Bar Crow plain	20	20	Nil	Within BCN attached with ART
22	Bar Tommy	10	10	Nil	Within BCN attached with ART
23	Basket cane coal	40	0	40	Replaced by 40 No Pan iron mortars.
24	Level Board	2	2	Nil	Within BCN attached with ART
25	Bucket IG	8	8	Nil	Within BCN attached with ART
26	Chalk white	1Box	1 Box	Nil	Within BCN attached with ART
27	Chisel hand	2	2	Nil	Within BCN attached with ART
28	Flag banner Red	4	4	Nil	Within BCN attached with ART
29	Flag bunting(Green & Red)	4Set	4	Nil	Within BCN attached with ART
30	Fog signal (in Box)	20No.	20No.	Nil	Within BCN attached with ART
31	First Aid Box (complete)	2	2	Nil	Within BCN attached with ART
32	Hammer Keying & Spiking	2	2	Nil	Within BCN attached with ART
33	Hammer sledge	5	5	Nil	Within BCN attached with ART
34	Jim Crow	1	1	Nil	Within BCN attached with ART
35	Phowrah	6	6	Nil	Within BCN attached with ART
36	Punch set	2	2	Nil	Within BCN attached with ART
37	Wooden handle for beaters	10	10	Nil	Within BCN attached with ART
38	Pan iron mortar	20	60	Nil	Within BCN attached with ART

Sr. No.	Item	Yard Stick	Actual	Req.	Position/Remarks
39	Shovel round nose	20	20	Nil	Within BCN attached with ART
40	Rake iron ballast with handle	30	30	Nil	Within BCN attached with ART
41	Saw hand 24"	4	4	Nil	Within BCN attached with ART
42	Rail Tong	16	16	Nil	Within BCN attached with ART
43	Spanner Box for rail screw	10	10	Nil	Within BCN attached with ART
44	Spanner clyburn 18"	2	2	Nil	Within BCN attached with ART
45	Set cold with iron handle	4	4	Nil	Within BCN attached with ART
46	Pad lock 2'/2 ½	2	2	Nil	Within BCN attached with ART
47	K. Oil drum small	1	1	Nil	Within BCN attached with ART
48	Chamfering Kit	2	2	Nil	Within BCN attached with ART

P.WAY MATERIALS TO BE KEPT IN ART/ADRA

AS PER CE'S CIRCULAR No. 184 (Revised-2)

Sr. No.	ITEM	Yard Stick	Actual	Require	Remarks
1	Rail 60 Kg.	120	120	Nil	
2	Rail 52 Kg	40	40	Nil	
3	Fish Bolt	400	400	Nil	
4	Junction Fishplate 60kg-52kg	4set	4	Nil	
5	Junction Fish plate 52Kg90R	Nil	0	Nil	
6	Fish plate 60 Kg	200	200	Nil	
7	Elastic Rail clip	3500	3500	Nil	
8	Grooved Rubber pad 52 Kg	1000	1000	Nil	
9	Grooved Rubber pad 60 Kg	5000	5000	Nil	
10	Fish plate 52 Kg	100	100	Nil	
11	60 Kg Glued Joint	4 Nos	4 Nos	Nil	
12	52 Kg Glued Joint	4 Nos	4 Nos	Nil	2 sets available on ground
13	Joggled Fishplate 52 Kg	4sets	4 sets	Nil	
14	Joggled Fish plate 60 Kg	4sets	4 sets	NIL	
15	G F N Liner 60 Kg	5000	3050	Nil	
16	M S Liner 60 Kg	2000	2000	Nil	
17	Combination liner 52kg-60kg PSC	1500	1500	Nil	
18	Hook Bolts of sizes	50	50	Nil	
19	Rail closers 60kg75mm;100mm;125mm.	3	3	Nil	
20	Rail closers 52kg75mm,100mm,125	3	3	Nil	
21	I R S pad plated sleeper for 60kg	1600	1000	Nil	Adjust with Sl. No.-22
22	I R S Pad plated sleeper for 52 kg	800	998	Nil	
23	Wooden Blocks of sizes	20	20	Nil	
24	Rail screw	100	100	Nil	

Following material will be kept separately loaded on BFR at a central location in the Division

Sr. No.	Items	Yard stick	Actual	Req.	Position/ Remarks
1	PSC sleeper for T/out 1in 8.5 (60Kg)	1 set each	1 set each	Nil	BRN
2	PSC sleeper for T/out 1in 12 (60Kg)	1 set each	1 set each	Nil	Send to KGP Derailment side on 12/10/2021
3	Switches 1 in 8.5 Curved LH(60Kg)	1 set each	Only 60 kg	Nil	BRN
4	Switches 1 in 8.5 Curved RH (60 Kg)	1 set each	Only 60 kg	Nil	BRN
5	Switches 1 in 12 Curved LH (60 Kg)	1 set each	Only 60 kg	Nil	BRN
6	Switches 1 in 12 Curved RH.(60 Kg)	1 set each	Only 60 kg	Nil	BRN
7	C M S Xing 1in8.5 (52Kg & 60Kg)	1 set each	Only 60 kg	Nil	BRN
8	C M S Xing 1 in 12. (52Kg&60Kg)	1 set each	Only 60 kg	1 No.	1 No. Available on ground.

SCALE OF ELECTRICAL ITEMS FOR ART / ADRA

As per Board's Letter No. 99/Elect(G)/113/1 dt. 25.09.2019

(Ref. CESE/CR's letter No. L.326.SOM Policy dtd. 27.02.2018)

Sr. No.	Equipment	Proposed	Available	Remarks
1.	Diesel Generating sets of 15 kVA capacity 230 V	1 set	1 set	
2.	Generator set petrol start kerosene run/Diesel operated 1.5/2.3 KVA 230V	10 sets	10 sets	On hand 2.3 KVA = 04 Nos. 1.5 KVA = 16 Nos.
3.	LED flood light fitting complete with IP 65 protection 230V, 80W, 50Hz.	15 sets	15 sets	
4.	LED flood light fitting complete with IP 65 protection 230V, 100W, 50Hz.	04 Nos.	04 Nos.	LED 150W
5.	Telescopic stand 2 meter high for mounting luminare for LED flood light fittings	20 sets	20 sets	
6.	PVC insulated and PVC sheathed 3 core flexible cable 23/0.193mm 15 m long with 15 weather proof I.C. pin for weather proof I.C. socket	50 nos.	50 nos.	
7.	PVC insulated and sheathed 3 core flexible cable 23/0.193mm	1500 mtrs	1500 mtrs	
8.	Kerosene oil in 200 litre drums	3 nos.	3 nos.	K.Oil = 2, D/Oil = 1
9.	Diesel oil in 200 litre drum	1 no.	1 no.	
10.	Polythene containers 20 litrs. Capacity for handling kerosene and pouring into auxiliary tanks of engine	18 nos.	18 nos.	

ESSENTIAL EQUIPMENTS OF S&T DEPARTMENT FOR ART/ADRA

As per CSTE/GRC's letter No. S&T/T/118/Pt.IV/3342 dtd. 24.09.2013

The list of minimum essential equipments to be provided in ART shall be as under :

Sr. No.	ITEM	Required Quantity	Available Quantity
A.	**GENERAL (Common for RE as well as non-RE areas) :**		
1.	Inspection Book	01 No	01 No.
2(a)	Magneto Telephone	04 Nos.	04 Nos.
2(b)	Dry cells large 6-I,1.5 volts each for magneto phones	12 Nos.	12 Nos.
3.	PVC insulated, PVC sheathed twin core cable	500 mts.	500 mts.
4.	Microphone for cordless PA system	02 Nos.	02 Nos.
5.	Loud speaker horn type 5/10 watts	02 Nos.	02 Nos.
6(a)	Amplifier of minimum 20 watts power output (having interface for cordless microphones) and operating voltage of 12 V DC	02 Nos.	02 Nos.
6(b)	12V storage battery for 6(a) along with appropriate battery charger	02 sets	02 sets
7.	Megaphones Transistorised (minimum 10 watts each)	03 Nos.	03 Nos.
8.	Portable stand for loud speaker with adjustable height from 1.5M to 3M.	02 Nos.	02 Nos.
9.	Field service telephone cable PVC insulated (D-8)	04 drums of 500 meters each	04 drums of 500 meters each
10.	Push button auto telephone with tone/pulse switching facility	04 Nos.	04 Nos.
11(a)	Walkie-talkie sets (2/5wattsVHF) with 100% spare batteries	30 Nos.	30 Nos.
11(b)	Battery chargers for 11(a) (two position charger with rapid charging)	100%	100%
12.	Multimeter	01 No.	01 No.
13.	Extension Boards for power supply (Mains)	04 Nos.	04 Nos.
14.	Hand held torch of 3 cells complete with dry cells	04 Nos.	04 Nos.
15.	Jointing kit & material for cables and overhead wires – this is required to be decided by the Railways themselves according to their local needs for different ARTs.		
16.	Tool Box containing:		
	a) Soldering iron – 10W / 12volts, 10 W / 220V & 65 W / 220V	01 No. each	01 No. each
	b) Long nose plier – 200mm	01 No.	01 No.
	c) Cutter diagonal 200mm	01 No.	01 No.
	d) Box spanner 6, 5.5 & 5mm	01 No. each	01 No. each
	e) Hammer Steel 750 grams	01 No.	01 No.
	f) Hammer wooden	01 No.	01 No.
	g) Adjustable spanner 300 mm	01 No.	01 No.
	h) Screw Driver – 200mm	01 No.	01 No.
	i) Screw Driver – 250 mm	01 No.	01 No.
	j) AC main tester (220 volts)	01 No.	01 No.
	k) Electrical insulation tape – 12mm x 15 meters	01 No.	01 No.
	l) Resin core	500 gms	500 gms

Sr. No.	ITEM	Required Quantity	Available Quantity
17.	Tape recorder (cassette type)	02 Nos.	02 Nos.
18.	Control way station equipment DTMF type 2 wire & 4 wire with ampli speaker telephone and suitable Ni-Cd cells	02 Nos.	02 Nos.
19.	Cellular Phones/Fixed communication terminals	05 Nos.	05 Nos.
20.	Satellite phone (SAT phone – miniature type)	02 Nos.	02 Nos.
21.	FAX Machine (Plain paper)	01 No.	01 No.
22.	Auto dialing system from emergency socket (only way station emergency control telephone)	01 No.	01 No.
23.	Map showing sections of track where communication through cellular phone is possible	01 set.	01 set.
B.	**Specific Equipments required for ARTs having beats in non-RE area :**		
1.	2 wire portable control phone in a suitable box with dry cells	02 sets	02 sets
2.	Telescopic pole of minimum 6 meters height with its bracket opening space at least 350mm	02 Nos.	02 Nos.
3.	Overhead control alignment charts	01 set	01 set
C.	**Specific Equipments required for ARTs having beats in RE Area :**		
1.	4 wire Emergency portable control telephone in a suitable box with dry cells	02 sets	02 sets
2.	Tapping transformers (1120 : 1120)	02 Nos. each	02 Nos. each
3.	Terminating transformers (1120:470)	02 Nos.	02 Nos.

STANDARD LIST OF ITEMS OF ART/BKSC

As per CME/GRC's Letter No.M1/2632/DM/STD-Tools/Pt-V/70 Dtd. 10.12.2019

Sl. No.	Description of items	Recommended Qty.	Available Qty.	Remarks
I.	**Illumination other than Electrical**			
1	Flame proof/ LED torches	12 Nos.	12 Nos.	
2	Spare torch bulbs / LEDs	12 Nos.	12 Nos.	
3	Inflatable tower light/Telescopic LED light	04 Nos.	04 Nos.	Awaiting for latest PO.
4	Focusing LED light for crane prop focusing	04 Nos.	04 Nos.	
5	Portable Generator 1 or 2 KVA	01 No.	01 No.	
6	Lap top with Printer	01 No.	-	Under process
II	**Lifting & Cutting Equipment**			
1	Cutting torch with back fire preventer hoses nozzle sets and accessories.	02 Sets	02 Sets	
2	Pressure Gauges Oxy(Double type)	02 Nos.	02 Nos.	
3	Pressure Gauges DA(double type)	02 Nos.	02 Nos.	
4	Acetylene Cylinder 150 cft.	02 Nos.	02 Nos.	
5	Oxygen cylinder 150 cft.	06 Nos.	06 Nos.	
6	Goggles for welder as per specification	02 Pairs	02 Pairs	
7	Gloves and leg guards leather	02 Pairs	02 Pairs	
8	Tool set for maintenance of Gas cutting equipment	02 Set	02 Set	

Sl. No.	Description of items	Recommended Qty.	Available Qty.	Remarks
9	LPG cylinder	02 Nos.	02 Nos.	
10	Hydraulic Re Railing Equipment	01 Set	01 Set	
11	Spare Power pack	01 Set	01 Set	
12	Spare Control Desk	01 Set	01 Set	
13	Higher capacity hydraulic rescue device for cutting stainless steel coaches & wagons	01 No.	01 No.	
14	Portable Plasma cutting equipment for cutting Stainless Steel Coaches & Wagons	01 No.	01 No.	
15	Self Power Abrasive cutter with SS Cutting wheels	02 Nos.	01 No.	01 No. under process
16	Life Jackets (Water rescue)	50 Nos.	50 Nos.	
17	S. S. Abrasive wheel	20 Nos.	05 Nos.	15 Nos. under process
III	**Ropes &Winches**			
1	Wire Rope 5 ½'' Cir, length –20' with clamp	02 Nos.	02 Nos.	
2	Wire Rope 3 ½" Cir, length – 50' with clamp	04 Nos.	04 Nos.	
3	Tirfor			
	a) 5.2 Ton	01 No.	01 No.	
	b) 3.2 Ton	01 No.	01 No.	
4	Nylon sling, Capacity – Upto 12T	04 Nos.		
IV	**Others Mechanical Equipment**			
1	Rail claw for maintaining gauge (when tie-bar are broken)	05 Nos.	05 Nos.	
2	Rail skates for seized bearing of Rolling Stock.	1 set of 30 tons capacity	Available	
3	Pinion Puller	01 No.	01 No.	
4	Portable Rail Trolley	01 No.	01 No.	
V	**Fitter tools**			
1	Block deferential pulley with chain			
	a) 5 Ton	01 No.	01 No.	
	b) 3 Ton	01 No.	01 No.	
2	Bars crow clawed steel 1 ½" dia. 6' long.	02 Nos.	02 Nos.	
3	Bars crow clawed steel 1 ½" dia. 4' 6" long.	02 Nos.	02 Nos.	
4	Bars tommy	06 Nos.	06 Nos.	
5	Hammer sledge 14 Lbs.	02 Nos.	02 Nos.	
6	Hammer Ball Pin 1 ½ Lbs.	06 Nos.	06 Nos.	
7	Handles pipes of sorts for levering spanner	08 Nos.	08 Nos.	
8	Pliers	02 Nos.	02 Nos.	
9	Spanner Box (10 mm to 50 mm)	01set	01set	
10	Spanner double ended (6 mm to 50 mm)	01set	01set	
11	Ring spanner	01 set	01 set	
12	LHB Tool Kit	01 set	01 set	
13	Solson tool Kits	01set	01set	

Sl. No.	Description of items	Recommended Qty.	Available Qty.	Remarks
VI	**Measuring instruments**			
1	Gauge rail	01 No.	01 No.	
2	Gauge buffer height (C&W)	01 No.	01 No.	
3	Gauge wheel distance (C&W)	01 No.	01 No.	
4	Gauge Wheel diameter	01 No.	01 No.	
5	Gauge Wheel profile	01 No.	01 No.	
6	Rule steel 2 ft.	02 Nos.	02 Nos.	
7	Feeler gauge	01 set	01 set	
8	Measuring tape 100 ft (30 meters)	01 No.	01 No.	
VII	**Wooden packing**			
1	2.5'x1'x1"	20 Nos.	20 Nos.	
2	2'x1'x2"	20 Nos.	20 Nos.	
3	3'x1'x4"	40 Nos.	40 Nos.	
4	4'x1'x6"	06 Nos.	06 Nos.	
5	6'x1'x8"	04 Nos.	04 Nos.	
6	6' x 10" x 10" for BD crane	-	-	
7	6' x 10" x 6" -Do-	-	-	
8	3' X 10" X 6" -Do-	-	-	
4	Diesel oil	-	-	
5	Hydraulic oil	-	-	
VIII	**Oils and greases**			
1	Kerosene oil in 18 litres tins	15 ltr	15 ltr	
2	Grease Servogem	05 kg	05 kg	
3	Petrol	70 ltr	70 ltr	
4	Diesel Oil	100 Ltrs.	100 Ltrs.	
5	Hydraulic Oil	50 Ltrs.	50 Ltrs.	
IX	**C&W spare parts**			
1	Coupling screw with shackle and pins	02 Nos.	02 Nos.	
2	Wooden Wedge	14 Nos.	14 Nos.	
3	MU washer	04 Nos.	04 Nos.	
4	Outer spring for CASNUB trolley	05 Nos.	05 Nos.	
5	Inner Spring for CASNUB trolley	05 Nos.	05 Nos.	
6	CBC	01 No.	01 No.	
7	Knuckle	01 No.	01 No.	
8	Bolster spring for coach	01 No.	01 No.	
9	Axle guide spring	01 No.	01 No.	
10	Stirrup link	04 Nos.	04 Nos.	
11	Hanger block(BSS)	04 Nos.	04 Nos.	
12	Hanger Pin (BSS pin)	04 Nos.	04 Nos.	
X	**General stores**			
1	Duster cloth	50 Nos.	50 Nos.	
2	Garden Umbrella	01 No.	01 No.	
3	Synthetic tent	01 No.	01 No.	
4	Luminescent barrier tape with poll	200 mtr.	200 mtr.	
5	Luminous Jacket	30 Nos.	30 Nos.	
6	Ladder aluminum- foldable	02 Nos.	02 Nos.	
7	Rope manila – 30 mm dia	100 ft	100 ft	
8	Skid steel	08 Nos.	08 Nos.	
9	Umbrellas hand	12 Nos.	12 Nos.	
10	Rain coat with hood	30 Nos.	30 Nos.	

Sl. No.	Description of items	Recommended Qty.	Available Qty.	Remarks
11	Funnels for oil	04 Nos.	04 Nos.	
12	Oil feeder	02 Nos.	02 Nos.	
13	Lashing chains ½'' dia x 15' long with two rings	08 Nos.	08 Nos.	
14	Lashing chain 5/8'' x 10' long W/O H&R	04 Nos.	04 Nos.	
15	Lashing chain 5/8'' x 20' long W/O H&R	02 Nos.	02 Nos.	
16	Lamp hand signal (Tricolour) Battery operated	02 Nos.	02 Nos.	
17	Flag hand signal green	02 Nos.	02 Nos.	
18	Flag hand signal red	02 Nos.	02 Nos.	
19	Fog signal (Detonator)	20 Nos.	20 Nos.	
20	Board last vehicle	02 Nos.	02 Nos.	
21	Safety matches	06 Nos.	06 Nos.	
22	Crash helmets	30 Nos.	30 Nos.	
23	Stackable Plastic chair	20 Nos.	20 Nos.	
XI	**Utensils and Stores**			
1	Tumbler stainless steel (Glass)	34 Nos.	34 Nos.	
2	Tea spoon stainless steel	09 Nos.	09 Nos.	
3	Aluminium degchies with cover 16'' dia	04 Nos.	04 Nos.	
4	Kitchen spoon stainless steel	05 Nos.	05 Nos.	
5	Knives cook 8'' blade	02 Nos.	02 Nos.	
6	Stainless thalis 14'' dia	36 Nos.	36 Nos.	
7	Katoras stainless steel 3'' dia	72 Nos.	72 Nos.	
8	Tea cups and saucers (China)	12 Nos.	12 Nos.	
9	Aluminium degchies with cover 12'' dia	02 Nos.	02 Nos.	
10	Iron tawa 10'' dia	01 No.	01 No.	
11	Kettle Aluminium 12 pintes	01 No.	01 No.	
12	Kettle Aluminium 6 pintes	01 No.	01 No.	
13	Curry dish (China)	02 Nos.	02 Nos.	
14	Table forks	06 Nos.	06 Nos.	
15	Table knives	06 Nos.	06 Nos.	
16	Soup plates	06 Nos.	06 Nos.	
17	Rice plates	02 Nos.	02 Nos.	
18	Tea pot china	02 Nos.	02 Nos.	
19	Dinner plate	06 Nos.	06 Nos.	
20	Half plate(China)	06 Nos.	06 Nos.	
21	Jug stainless steel	03 Nos.	03 Nos.	
22	Water pot 4 gallon capacity	02 Nos.	02 Nos.	
23	Duster	12 Nos.	12 Nos.	
24	Pillows	30 Nos.	30 Nos.	
25	Pillow covers	30 Nos.	30 Nos.	
26	Towels	4 Nos.	04 Nos.	
27	Soap bar	01 No.	01 No.	
28	Frying pan	02 Nos.	02 Nos.	
29	Soap toilet	01 No.	01 No.	
30	Thermos 1 lits.	03 Nos.	03 Nos.	
31	Blanket woolen	50 Nos.	50 Nos.	
32	Bed sheet	60 Nos.	60 Nos.	

Sl. No.	Description of items	Recommended Qty.	Available Qty.	Remarks
XII	**Fire Fighting Equipment**			
1	Sand bucket with bucket	06 Nos.	06 Nos.	
2	DCPT type fire extinguisher	12 Nos.	12 Nos.	
XIII	**Medical Equipment**			
1	First aid box	01 No.	02 Nos.	
2	Stretcher - Plastic Mould	02 Nos.	Foldable available	P.O. issued
XIV	**Books and Manuals**			
1	D. M. Plan- Zonal + Divn	1 set each	1 set each	
2	Accident Manual	01 No.	01 No.	
3	GR. & S.R. rule book	01 No.	01 No.	
4	First aid manual	01 No.	01 No.	
5	Conference rule part – III & part – IV for C & W staff	1 Set each	1 Set each	
6	Working time table	01 No.	01 No.	
XV	**Records**			
1	Train log book	01 No.	01 No.	
2	Attendance register	01 No.	01 No.	
3	Dead Stock register	01 No.	01 No.	
4	Wire rope and chain testing register	01 No.	01 No.	
5	Test register for equipment	01 No.	01 No.	
6	Inspection register(Officer+ supervisor)	02 Nos.	01 No.	
XVI	**Miscellaneous**			
1	Digital Video & Still Camera	01 No.	01 No.	
2	Portable Tree cutter/ Chain saw	01 No.	01 No.	
3	Battery charger for coach batteries, Laptop, camera etc	1 set	1 set	
4	Luminescent Barrier tape	200 m	200 m	
5	Rescue platform	-	-	

LIST OF SMALL TRACK MACHINES FOR ART / BKSC

AS PER CE'S CIRCULAR NO 184 (Revised – 2)

Sr. No.	Description of items	Recommended Qty.	Available Qty	Remarks
1.	Abrasive Rail Cutter with 2 spare discs with each machine.	02	02	
2.	Rail Drilling Machine with 2 spare drill bits with each machine	04	04	
3.	Hydraulic Track Jack (Capacity-9T)	10	10	
4.	Mechanical Track Jack (Capacity-9T)	10	10	
5.	Attachment for rail dolly to transport concrete sleepers.	06	06	
6.	Complete gas cutting set with full gas cylinders.	02 set	02 set	
7.	Rail dolly	20	20	
8.	Dip Lorries	04	04	
9.	Portable Generators	02 sets.	02 sets.	

TOOLS AND PLANTS TO BE KEPT IN ART/BKSC (Engg. Deptt)

AS PER CE'S CIRCULAR No. 184 (Revised – 2)

Sl. No.	Item	Required Quantity	Available Quantity	Remarks
1	Gauge-cum-level with spirit level	02	02	
2	Drill bit 32 mm	06	06	
3	Drill bit 26.5 mm	06	06	
4	Hand Ratchet 24"	06	06	
5	Elastic rail clip extractor	04	04	
6	Rail cutting blades (high speed)	24	24	
7	LED Torch	04	04	
8	LED Tricolor battery light	04	04	
9	Spanner for fish bolt	10	10	
10	Portable telephone	02	02	
11	Insulator Jumper.	06	06	
12	Tarpaulin 30' x 15'.	04	04	
13	Tarpaulin 15' x 15'.	04	04	
14	Tent	04	04	
15	Chair	12	12	
16	Table	02	02	
17	Adze Carpenter.	02	02	
18	Auger Carpenter 9/16"	20	20	
19	Beater Steel with handle.	40	40	
20	Bar crow clawed.	15	15	
21	Bar crow plain.	20	20	
22	Bar Tommy.	10	10	
23	Basket cane coal	40	40	
24	Level Board.	02	02	
25	Bucket I.G.	08	08	
26	Chalk white.	01 Box	01 Box	
27	Chisel hand.	02	02	
28	Flag Banner Red.	04	04	
29	Flag bunting (Green & Red)	04 Sets	04 Sets	
30	Fog signal (in box) live	20	20	
31	First Aid Box (complete)	02	02	
32	Hammer keying and spiking	02	02	
33	Hammer sledge	01	01	
34	Jim crow	01	01	
35	Phowrah	06	06	
36	Punch set.	02	02	
37	Wooden handle for beaters.	10	10	
38	Pan iron mortar	20	20	
39	Shovel round nose.	20	20	
40	Rake iron ballast with handle.	30	30	
41	Saw hand 24"	04	04	
42	Rail tong.	16	16	
43	Spanner box for rail screw.	10	10	
44	Spanner clyburn 18"	02	02	
45	Set cold with iron handle.	04 Sets	04 Sets	
46	Pad lock 2'/2 ½	02	02	
47	K.Oil drum small	01	01	
48	Chamfering Kit	02	02	

P.WAY MATERIALS TO BE KEPT IN ART/BKSC

AS PER CE'S CIRCULAR No. 184 (Revised – 2)

Sl. No.	Item	Required Quantity	Available Quantity	Remarks
1	Rail 60 kg.	120	120	
2	Rail 52 kg	40	40	
3	Fish Bolt 25mm X 140mm	400	400	
4	Junction fish plate 60 kg & 52 kg	04 sets	04 sets	
5	Fish plate 60 kg	200	200	
6	Elastic Rail Clip	3500	3500	
7	Grooved Rubber pad 52 kg	1000	1000	
8	Grooved Rubber pad 60 kg	5000	5000	
9	Fish Plate 52 kg	100	100	
10	60 kg Glued joint	04 sets	04 sets	
11	52 kg Glued joint	04 sets	04 sets	
12	Joggled fish plates for 52kg	04 sets	04 sets	
13	Joggled fish plates for 60kg	04 sets	04 sets	
14	GFN liner - 60 kg.	5000	5000	
15	M. S. liner - 60 k9.	2000	2000	
16	Combination liners 52kg /60 kg. PSC	1500	1500	
17	Hook Bolt of sizes.	50	50	
18	Rail closures 60 kg, 75mm, 100mm, 125 mm.	03	03	
19	Rail closures 52 kg, 75mm, 100mm, 125 mm.	03	03	
20	IRS pad plated sleeper for 60 kg	1600	1600	
21	IRS pad plated sleeper for 52 kg	800	800	
22	Wooden Blocks of size	20	20	
23	Rail screw	100	100	

SCALE OF ELECTRICAL ITEMS FOR ART / BKSC

As per Board's Letter No. 99/Elect(G)/113/1 dt. 25.09.2019

(Ref. CESE/CR's letter No. L.326.SOM Policy dtd. 27.02.2018)

Sr. No.	Equipment	Proposed	Available	Remarks
1.	Diesel Generating sets of 15 KVA capacity 230 V	01 set	01 set	
2.	Generator set petrol start kerosene run/Diesel operated 1.5/2.3 KVA 230V	10 sets	10 sets	
3.	LED flood light fitting complete with IP 65 protection 230V, 80W, 50Hz.	15 sets	15 sets	
4.	LED flood light fitting complete with IP 65 protection 230V, 100W, 50Hz.	04 Nos.	04 Nos.	
5.	Telescopic stand 2 meter high for mounting luminare for LED flood light fittings	20 sets	20 sets	

Sr. No.	Equipment	Proposed	Available	Remarks
6.	PVC insulated and PVC sheathed 3 core flexible cable 23/0.193mm 15 m long with 15 weather proof I.C. pin for weather proof I.C. socket	50 nos.	50 nos.	
7.	PVC insulated and sheathed 3 core flexible cable 23/0.193mm	1500 mtrs	1500 mtrs	
8.	Kerosene oil in 200 litre drums	03 nos.	03 nos.	
9.	Diesel oil in 200 litre drum	01 no.	01 no.	
10.	Polythene containers 20 litrs. Capacity for handling kerosene and pouring into auxiliary tanks of engine	18 nos.	18 nos.	
11.	Lubricating oil	40 ltrs	40 ltrs	
12.	Oil measuring can 1 litre capacity	06 nos.	06 nos.	
13.	Insulation tape PVC in rolls of 10 mtrs.	24 nos.	24 nos.	
14.	Tool set comprising of: 254 mm cutting pliers - 1 no., screw driver round - 300 mm, 100mm - 3 nos., knife - 1 no., Hammer DP - 1 no.	01 set	01 set	
15.	Spanner DE 3 mm to 19 mm in steps of 1.5 mm	01 set	01 set	
16.	Socket spanner with lever 3 mm to 19mm	01 set	01 set	
17.	Aluminium telescopic ladder	02 nos.	02 nos.	
18.	Earthing rod for earthing OHE	02 nos.	02 nos.	
19.	Portable switch board with water proof sockets each capable of taking 500 watt load (2 sockets of 5 amps and 2 combination sockets of 5/15 amps)	04 sets	04 sets	
20.	Drum of fixed stand for main cable	02 nos.	02 nos.	
21.	Battery charger 230 V AC/110 V DC, 60 Amp.	02 nos.	02 nos.	
22.	100 W 230V 50 Hz LED flood light 4 nos. fitting to be fitted on 6 metre height telescopic mast.	04 nos.	04 nos.	

ESSENTIAL EQUIPMENTS OF S&T DEPARTMENT FOR ART/BKSC

As per CSTE/GRC's letter No. S&T/T/118/Pt.IV/3342 dtd. 24.09.2013

The list of minimum essential equipments to be provided in ART shall be as under :

Sr. No.	ITEM	Required Quantity	Available Quantity
A.	**GENERAL (Common for RE as well as non-RE areas) :**		
1.	Inspection Book	01 No	01 No.
2(a)	Magneto Telephone	04 Nos.	04 Nos.
2(b)	Dry cells large 6-I,1.5 volts each for magneto phones	12 Nos.	12 Nos.
3.	PVC insulated, PVC sheathed twin core cable	500 mts.	500 mts.

Sr. No.	ITEM	Required Quantity	Available Quantity
4.	Microphone for cordless PA system	02 Nos.	02 Nos.
5.	Loud speaker horn type 5/10 watts	02 Nos.	02 Nos.
6(a)	Amplifier of minimum 20 watts power output (having interface for cordless microphones) and operating voltage of 12 V DC	02 Nos.	02 Nos.
6(b)	12V storage battery for 6(a) along with appropriate battery charger	02 sets	02 sets
7.	Megaphones Transistorised (minimum 10 watts each)	03 Nos.	03 Nos.
8.	Portable stand for loud speaker with adjustable height from 1.5M to 3M.	02 Nos.	02 Nos.
9.	Field service telephone cable PVC insulated (D-8)	04 drums of 500 meters each	04 drums of 500 meters each
10.	Push button auto telephone with tone/pulse switching facility	04 Nos.	04 Nos.
11(a)	Walkie-talkie sets (2/5wattsVHF) with 100% spare batteries	30 Nos.	30 Nos.
11(b)	Battery chargers for 11(a) (two position charger with rapid charging)	100%	100%
12.	Multimeter	01 No.	01 No.
13.	Extension Boards for power supply (Mains)	04 Nos.	04 Nos.
14.	Hand held torch of 3 cells complete with dry cells	04 Nos.	04 Nos.
15.	Jointing kit & material for cables and overhead wires – this is required to be decided by the Railways themselves according to their local needs for different ARTs.	-	02 Nos.
16.	Tool Box containing:		
	m) Soldering iron – 10W / 12volts, 10 W / 220V & 65 W / 220V	01 No. each	01 No. each
	n) Long nose plier – 200mm	01 No.	01 No.
	o) Cutter diagonal 200mm	01 No.	01 No.
	p) Box spanner 6, 5.5 & 5mm	01 No. each	01 No. each
	q) Hammer Steel 750 grams	01 No.	01 No.
	r) Hammer wooden	01 No.	01 No.
	s) Adjustable spanner 300 mm	01 No.	01 No.
	t) Screw Driver – 200mm	01 No.	01 No.
	u) Screw Driver – 250 mm	01 No.	01 No.
	v) AC main tester (220 volts)	01 No.	01 No.
	w) Electrical insulation tape – 12mm x 15 meters	01 No.	01 No.
	x) Resin core	500 gms	500 gms
17.	Tape recorder (cassette type)	02 Nos.	02 Nos.
18.	Control way station equipment DTMF type 2 wire & 4 wire with ampli speaker telephone and suitable Ni-Cd cells	02 Nos.	02 Nos.
19.	Cellular Phones/Fixed communication terminals	05 Nos.	05 Nos.
20.	Satellite phone (SAT phone – miniature type)	02 Nos.	02 Nos.
21.	FAX Machine (Plain paper)	01 No.	01 No.
22.	Auto dialing system from emergency socket (only way station emergency control telephone)	01 No.	01 No.
23.	Map showing sections of track where communication through cellular phone is possible	01 set.	01 set.

Sr. No.	ITEM	Required Quantity	Available Quantity
B.	**Specific Equipments required for ARTs having beats in non-RE area :**		
1.	2 wire portable control phone in a suitable box with dry cells	02 sets	02 sets
2.	Telescopic pole of minimum 6 meters height with its bracket opening space at least 350mm	02 Nos.	02 Nos.
3.	Overhead control alignment charts	01 set	01 set
C.	**Specific Equipments required for ARTs having beats in RE Area :**		
1.	4 wire Emergency portable control telephone in a suitable box with dry cells	02 sets	02 sets
2.	Tapping transformers (1120 : 1120)	02 Nos. each	02 Nos. each
3.	Terminating transformers (1120:470)	02 Nos.	02 Nos.
D.	**Desirable Equipments :**		
1.	I.P.Camera	01 No.	01 No.

STANDARD LIST OF ITEMS OF SPARMV, ADRA

As per PCME/GRC's Letter No. M1/2632/DM/STD-TOOLS/Pt-V/70 dtd.10.12.2019

SL NO	Description	Recommended Qty.	Available Qty.	Remarks
	A. Mechanical Equipments:			
1	HRD, Power Pack with extension reel	01 set	01 set	
2	Spare HRD Power Pack	01 No.	01 No.	
3	Hand Operated pump as standby	01 No.	01 No.	
4	Spreader	01 No.	01 No.	
5	Cutter Set	01 No.	01 No.	
6	Hand operated combi tool	01 No.	01 No.	
7	HRE Set with accessories & packing etc	01 set	Nil	To be procured through PH-41
8	Rescue platform foldable	01 No.	01 No.	
9	Wind shield cutter	03 Nos.	03 Nos.	
10	Wire punch	03 Nos.	03 Nos.	
11	Scene tape	06 rolls	06 rolls	
12	Rope Manila Nylon 100 Mtrs	01 No.	01 No.	
13	Safety Cone	06 rolls	06 rolls	
14	Higher capacity hydraulic rescue device for cutting Stainless Steel Coaches & Wagons	01 No.	01 No.	
15	Portable Plasma cutting equipment for cutting Stainless Steel Coaches & Wagons	01 No.	01 No.	
16	Breathing Apparatus	04 sets	04 sets	
17	Stretcher folding	04 Nos.	04 Nos.	
18	Stretcher Plastic moulding	05 Nos.	05 Nos.	
19	Life Jackets	50 Nos.	50 Nos.	
20	Self Powered Abrasive cutter with S. S. Cutting wheels	04 Nos.	02 Nos.	NSR done on 06.01.21 and sent for Accounts vetting on 07.01.21

SL NO	Description	Recommended Qty.	Available Qty.	Remarks
21	Generator set	02 Nos.	02 Nos.	
22	S. S. Abrasive wheel	20 Nos.	20 Nos.	
23	S S. Hole Saw Cutter to cut Stainless steel with cutter Sizes 30-60 mm dia.	04 Nos.	04 Nos.	
24	Cutting torch with back fire preventer hoses, nozzle sets and accessories(Regulator + 5 ft long torches).	02 Nos.	02 Nos.	
25	Cutting torch with back fire preventer hoses, nozzle sets and accessories. (standard)	02 Nos.	02 Nos.	
26	DA+ Oxygen set (3 Oxygen +1 DA per set)	02 sets	02 sets	
27	Hand Gloves	30 pairs	30 pairs	
28	Eye Protector Goggles	24 Nos.	24 Nos.	
29	Petrol oil	70 ltr	70 ltr	
30	Diesel oil - SPARME /ARME	50 ltr	50 ltr	
31	Kerosine	25 ltr	25 ltr	
SL. NO.	**Description**	**Revised**		
	Hydraulic Oil	25 ltr	25 ltr	
1	Hydraulic Jack with traversing of 50T Cap.	02 Nos.	02 Nos.	Both are 30T capacity
2	Hydraulic Rod cutter	04 Nos.	04 Nos.	
3	Petrol driven chain saw	02 Nos.	02 Nos.	
4	Portable electrical cutting and boring tools containing a) Sabre saw cutter- 3sets b) Jig saw cutter –3 sets.	01 set	01 set	
5	Nibbler 3.5mm thick cut	02 Nos.	02 Nos.	
6	Mechanical Jack Cap-1ton	02 Nos.	02 Nos.	
7	Step size Air lifting bag with Air Cylinder,	01 set	01 set	
8	Hydraulic Jack ,closed height 150mm max.Cap.-10T	02 Nos.	02 Nos.	
	B. <u>Mechanical Tools</u>:			
1	Axes	02 Nos.	02 Nos.	
2	Hammer Sledge 7 lbs	04 Nos.	04 Nos.	
3	Hammer Ball Pin	06 Nos.	06 Nos.	
4	Saw Hand 24 inch	02 Nos.	02 Nos.	
5	Shovel	04 Nos.	04 Nos.	
6	Phawara with handle	04 Nos.	04 Nos.	
7	LHB Tool Kit	01 set	Nil	Proposal sent to DRM for approval on 24.11.2020
8	Sledge hammer 14lbs/20lbs	04 Nos.	04 Nos.	
9	Tool kit set(chisel, tommy bar, pin punch, spanner set etc)	02 sets	02 sets	
10	Sets of DE spanner, Box spanner, Ring spanner & Alenkey sets.	02 sets	02 sets	
11	Light weight portable Rail Trolley	01 No.	01 No.	

SL. NO.	Description	Revised		
12	Tongs (sizes as per requirement)	04 Nos.	04 Nos.	
13	Screw driver	02 sets	02 sets	
14	File	01 set	01 set	
15	Hackshaw with frame(with 12 Nos spare blades)	02 Nos.	02 Nos.	
16	Pinch Bar(sizes as per requirement)	04 Nos.	04 Nos.	
17	Duster/Khadi cloth	200	200	
18	Solson tool Kit	01 set	01 set	
19	Bench vice , size as per requirement	01 No.	01 No.	
C. Safety Items:				
1	Shrouding Cloth (white)	100 nos	100 nos	
4	First Aid Box	01 No.	01 No.	
5	Umbrella	24 Nos.	24 Nos.	
6	Rain Coat (Orange Colour)	24 Nos.	24 Nos.	
7	Arm Band	100 Nos.	100 Nos.	
8	Helmet with minor LED lamp	24 Nos.	24 Nos.	Without LED light
10	Gum Boot	24 Nos.	24 Nos.	
11	Goggles.	24 Nos.	24 Nos.	
12	Masks (for protecting foul smell)	200 Nos.	200 Nos.	
13	Soap Liquid	02 ltrs	02 ltrs	
14	Fire Extinguisher	18 Nos.	18 Nos.	
15	Buckets filled with sand.	06 Nos.	06 Nos.	
17	Fire proximity suit	02 Nos.	02 Nos.	
18	Tail Lamp	01 No.	01 No.	
19	Red & Green Flag	02 sets	02 sets	
20	Banner Flag	02 Nos.	02 Nos.	
21	Detonator	02 box	02 box	
22	Protection Blanket	06 Nos.	06 Nos.	
23	Aluminum Alloy Extension Ladder			
	i) 15ft X 20ft	01 No.	01 No.	
	ii) 12ft X 20ft	01 No.	01 No.	
24	Battery operated tri-colour hand lamp	04 Nos.	04 Nos.	
26	Step ladder	01 No.	01 No.	
27	Digital Video & still camera	01 No.	01 No.	
28	Luminous barrier tape	200 mtrs	200 mtrs	
29	Luminous Jacket(White cross on red background)	30 Nos.	30 Nos.	
30	Luminous Jacket -Green	20 Nos.	15 Nos.	
D. Electrical Equipments:				
1	Inflatable tower light/Telescopic LED light	02 Nos.	02 Nos.	
2	Torch 3 cells (Battery Loaded)	15 Nos.	15 Nos.	
3	Spare torch Batteries.	45 Nos.	45 Nos.	
4	Spare bulb 4.5 volt / LED	15 Nos.	15 Nos.	

SL. NO.	Description	Revised		
	E. Kitchen Materials:			
1	Degchi	02 Nos.	02 Nos.	
2	Tea containers	02 Nos.	02 Nos.	
3	Bucket steel	02 Nos.	02 Nos.	
4	Steel mug	04 Nos.	04 Nos.	
5	Spoon tea	02 Nos.	02 Nos.	
6	Spoon big	02 Nos.	02 Nos.	
7	BOX/Trunk to store of eatables	01 No.	01 No.	
8	Disposable cup (Paper)	500 Nos.	500 Nos.	
9	Disposable Glass (Paper)	500 Nos.	500 Nos.	
10	Water tank 500 ltrs	01 No.	01 No.	
11	RO Aqua Guard	01 No.	01 No.	
	F. Eatable Items :			
1	Condensed Milk / Milk powder	500 gm	500 gm	
2	Tea	500 gm	500 gm	
3	Coffee	200 gm	200 gm	
4	Biscuits	600 pcs.	600 pcs.	
5	Sugar	10 kg	10 kg	
	G. Furniture:			
1	Synthetic tent	01 No.	01 No.	
2	Inflatable tent	01 No.	Nil	Proposal awaiting for concurrence at Accounts
3	Stackable Plastic Chairs	24 Nos.	24 Nos.	
4	Table Foldable	01 No.	01 No.	
	H. Miscellaneous:			
1	Blanket Woolen	24 Nos.	24 Nos.	
2	Pillow with cover	24 Nos.	24 Nos.	
3	Bed sheet white	24 Nos.	24 Nos.	
4	Oxy Fuel cutting system	01 set	01 set	
5	Battery charger for coach batteries, Laptop, camera etc	01 set	01 set	
6	Lap top with Printer	01 set	Nil	Sent to Sr.DME Office on 13.04.2020 for approval.
7	Blower for smoke exhauster	01 set	01 set	
8	Luminescent Barrier tape	200 m	200 m	
9	Wrist band with serial No 1-100	100	100	
	I. Books & Records			
1	ARME/SPARME log book	01 No.	01 No.	
2	Attendance register	01 No.	01 No.	
3	Dead stock register	01 No.	01 No.	
4	Test register for equipment	01 No.	01 No.	
5	Inspection register(Officer+ supervisor)	01 each	01 each	
6	D. M. Plan- Zonal + Divn	01 each	01 each	
7	Accident manual	01 No.	01 No.	
8	Register for periodical schedules of SPARME equipment	01 No.	01 No.	
9	G. & S.R. rule book	01 each	01 each	
10	First aid manual	01 No.	01 No.	
11	Conference rule part – III & part – IV for C & W staff	01 each	01 each	
12	Working time table	01 No.	01 No.	

STANDARD LIST OF ESSENTIAL S&T MATERIALS IN SPARMV/ADRA

Sr. No.	Materials	Recommended Quantity	Available Quantity
1	80 Watt Amplifier	02 Nos.	02 Nos.
2	Microphone	02 Nos.	02 Nos.
3	Horn Speaker	02 Nos.	02 Nos.
4	Twin Core PVC Cable (100 mtrs)	02 Nos.	02 Nos.
5	25 Watt VHF set with microphone speaker and batter cord	02 Nos.	02 Nos.
6.	G.P.Antenna	01 No.	01 No.
7	Feeder Wire	30 Meters	30 Meters
8	Megaphone	02 Nos.	02 Nos.
9	Dry cells (medium)	20 Nos.	20 Nos.
10	Car battery 12v/88AH	01 No.	01 No.
11	Walkie-Talkie (5watt)	12 Nos.	12 Nos.
12	Emergency Portable telephone (4W/2W)	02 Nos.	02 Nos.
13	Emergency 3 cell torch light	01 No.	01 No.
14	Emergency rechargeable light	01 No.	01 No.
15	Collapsible mast	01 No.	01 No.
16	Walkie-Talkie Battery	12 Nos.	12 Nos.
17	Auto Telephone	02 Nos.	02 Nos.
18	Charger for walkie-talkie	12 Nos.	12 Nos.
19	Charger for Car Battery	01 No.	01 No.
20	Power Extension board	01 No.	01 No.
21	Mobile charger (Multi point)	01 No.	01 No.
22	Toch Cell	10 Nos.	10 Nos.
23	PCT Phone	01 No.	01 No.

SCALE OF ELECTRICAL ITEMS OF SPARMV/ADRA

As per Board's Letter No. 99/Elect(G)/113/1 dt. 25.09.2019

Sr. No.	Equipment	Proposed	Available	Remarks
1.	Generator set Diesel operated 2.3 KVA, 230 V	02 sets	02 sets	
2.	LED flood light fitting complete with IP 65 protection 230V, 80W, 50 Hz.	06 sets	06 sets	
3.	LED flood light fitting complete with IP 65 protection 230V, 100W, 50 Hz.	03 Nos.	03 Nos.	LED 150w
4.	Telescopic stand 2 meter Height for mounting luminare for LED flood light fitting.	10 Nos.	10 Nos.	
5.	PVC insulated and PVC sheathed 3 core flexible cable 23/0.193mm 15 m long weather proof I.C. pin for weather proof I.C. socket	12 Nos.	12 Nos.	
6.	PVC insulated and sheathed 3 core flexible cable 23/0.193mm	300 mtrs	300 mtrs	
7.	Diesel oil in 200 litre drum	–	–	60 Ltr. In polythene jar

Sr. No.	Equipment	Proposed	Available	Remarks
8.	Polythene containers 20 litrs. Capacity for handling Diesel and pouring into auxiliary tanks of engine	04 Nos.	04 Nos.	
9.	Lubricating oil	05 ltrs.	05 ltrs.	
10.	Oil measuring can 1 litre capacity	01 No.	01 No.	
11.	Insulation tape PVC in rolls of 10 mtrs.	06 Nos.	06 Nos.	
12.	Tool set comprising of: 254 mm cutting pliers - 1 no., screw driver round - 300 mm, 150 mm, 100mm - 3 nos., knife - 1 no., Hammer DP - 1 no.	01 set	01 set	
13.	Spanner DE 3 mm to 19 mm in steps of 1.5 mm	01 set	01 set	
14.	Socket spanner with lever 3mm to 19mm	01 set	01 set	
15.	Portable switch board with water proof sockets each capable of taking 500 watt. Load (2 sockets of 5 amps and combination sockets of 5/15 amps)	01 set	01 set	
16.	100 W, 230V, 50 Hz LED flood light 04 Nos. fitting to be fitted on 6 meter height telescopic mast.	02 Nos.	02 Nos.	
17.	Inflatable emergency light	02 Nos.	02 Nos.	

STANDARD LIST OF ITEMS OF ARME, BKSC

As per PCME/GRC's Letter No. M1/2632/DM/STD-TOOLS/Pt-V/70 dtd.10.12.2019

SL NO	Description	Recommended Qty.	Available Qty.	Remarks
	A. Mechanical Equipments:			
1	HRD, Power Pack with extension reel	01 set	01 set	
2	Spare HRD Power Pack	01 No.	01 No.	
3	Hand Operated pump as standby	01 No.	01 No.	
4	Spreader	01 No.	01 No.	
5	Cutter Set	01 No.	01 No.	
6	Hand operated combi tool	01 No.	01 No.	
7	HRE Set with accessories & packing etc	01 set	Nil	
8	Rescue platform foldable	01 No.	01 No.	
9	Wind shield cutter	03 Nos.	03 Nos.	
10	Wire punch	03 Nos.	03 Nos.	
11	Scene tape	06 rolls	06 rolls	
12	Rope Manila Nylon 100 Mtrs	01 No.	01 No.	
13	Safety Cone	06 rolls	06 rolls	
14	Higher capacity hydraulic rescue device for cutting Stainless Steel Coaches & Wagons	01 No.	01 No.	
15	Portable Plasma cutting equipment for cutting Stainless Steel Coaches & Wagons	01 No.	01 No.	
16	Breathing Apparatus	04 sets	04 sets	
17	Stretcher folding	04 Nos.	04 Nos.	
18	Stretcher Plastic moulding	05 Nos.	05 Nos.	
19	Life Jackets	50 Nos.	50 Nos.	

SL NO	Description	Recommended Qty.	Available Qty.	Remarks
20	Self Powered Abrasive cutter with S. S. Cutting wheels	04 Nos.	02 Nos.	
21	Generator set	02 Nos.	02 Nos.	
22	S. S. Abrasive wheel	20 Nos.	20 Nos.	
23	S S. Hole Saw Cutter to cut Stainless steel with cutter Sizes 30-60 mm dia.	04 Nos.	04 Nos.	
24	Cutting torch with back fire preventer hoses, nozzle sets and accessories(Regulator + 5 ft long torches).	02 Nos.	02 Nos.	
25	Cutting torch with back fire preventer hoses, nozzle sets and accessories. (standard)	02 Nos.	02 Nos.	
26	DA+ Oxygen set (3 Oxygen +1 DA per set)	02 sets	02 sets	
27	Hand Gloves	30 pairs	30 pairs	
28	Eye Protector Goggles	24 Nos.	24 Nos.	
29	Petrol oil	70 ltr	70 ltr	
30	Diesel oil - SPARME /ARME	50 ltr	50 ltr	
31	Kerosine	25 ltr	25 ltr	
SL. NO.	**Description**	**Revised**		
	Hydraulic Oil	25 ltr	25 ltr	
1	Hydraulic Jack with traversing of 50T Cap.	02 Nos.	02 Nos.	
2	Hydraulic Rod cutter	04 Nos.	04 Nos.	
3	Petrol driven chain saw	02 Nos.	02 Nos.	
4	Portable electrical cutting and boring tools containing a) Sabre saw cutter- 3sets b) Jig saw cutter –3 sets.	01 set	01 set	
5	Nibbler 3.5mm thick cut	02 Nos.	02 Nos.	
6	Mechanical Jack Cap-1ton	02 Nos.	02 Nos.	
7	Step size Air lifting bag with Air Cylinder,	01 set	01 set	
8	Hydraulic Jack ,closed height 150mm max.Cap.-10T	02 Nos.	02 Nos.	
	B. <u>Mechanical Tools</u>:			
1	Axes	02 Nos.	02 Nos.	
2	Hammer Sledge 7 lbs	04 Nos.	04 Nos.	
3	Hammer Ball Pin	06 Nos.	06 Nos.	
4	Saw Hand 24 inch	02 Nos.	02 Nos.	
5	Shovel	04 Nos.	04 Nos.	
6	Phawara with handle	04 Nos.	04 Nos.	
7	LHB Tool Kit	01 set	Nil	
8	Sledge hammer 14lbs/20lbs	04 Nos.	04 Nos.	
9	Tool kit set(chisel, tommy bar, pin punch, spanner set etc)	02 sets	02 sets	
10	Sets of DE spanner, Box spanner, Ring spanner & Alenkey sets.	02 sets	02 sets	

SL. NO.	Description	Revised		
11	Light weight portable Rail Trolley	01 No.	01 No.	
12	Tongs (sizes as per requirement)	04 Nos.	04 Nos.	
13	Screw driver	02 sets	02 sets	
14	File	01 set	01 set	
15	Hackshaw with frame(with 12 Nos spare blades)	02 Nos.	02 Nos.	
16	Pinch Bar(sizes as per requirement)	04 Nos.	04 Nos.	
17	Duster/Khadi cloth	200	200	
18	Solson tool Kit	01 set	01 set	
19	Bench vice , size as per requirement	01 No.	01 No.	
C. Safety Items:				
1	Shrouding Cloth (white)	100 nos	100 nos	
4	First Aid Box	01 No.	01 No.	
5	Umbrella	24 Nos.	24 Nos.	
6	Rain Coat (Orange Colour)	24 Nos.	24 Nos.	
7	Arm Band	100 Nos.	100 Nos.	
8	Helmet with minor LED lamp	24 Nos.	24 Nos.	
10	Gum Boot	24 Nos.	24 Nos.	
11	Goggles.	24 Nos.	24 Nos.	
12	Masks (for protecting foul smell)	200 Nos.	200 Nos.	
13	Soap Liquid	02 ltrs	02 ltrs	
14	Fire Extinguisher	18 Nos.	18 Nos.	
15	Buckets filled with sand.	06 Nos.	06 Nos.	
17	Fire proximity suit	02 Nos.	02 Nos.	
18	Tail Lamp	01 No.	01 No.	
19	Red & Green Flag	02 sets	02 sets	
20	Banner Flag	02 Nos.	02 Nos.	
21	Detonator	02 box	02 box	
22	Protection Blanket	06 Nos.	06 Nos.	
23	Aluminum Alloy Extension Ladder			
	i) 15ft X 20ft	01 No.	01 No.	
	ii) 12ft X 20ft	01 No.	01 No.	
24	Battery operated tri-colour hand lamp	04 Nos.	04 Nos.	
26	Step ladder	01 No.	01 No.	
27	Digital Video & still camera	01 No.	01 No.	
28	Luminous barrier tape	200 mtrs	200 mtrs	
29	Luminous Jacket(White cross on red background)	30 Nos.	30 Nos.	
30	Luminous Jacket -Green	20 Nos.	15 Nos.	
D. Electrical Equipments:				
1	Inflatable tower light/Telescopic LED light	02 Nos.	02 Nos.	
2	Torch 3 cells (Battery Loaded)	15 Nos.	15 Nos.	
3	Spare torch Batteries.	45 Nos.	45 Nos.	
4	Spare bulb 4.5 volt / LED	15 Nos.	15 Nos.	

SL. NO.	Description	Revised		
	E. Kitchen Materials:			
1	Degchi	02 Nos.	02 Nos.	
2	Tea containers	02 Nos.	02 Nos.	
3	Bucket steel	02 Nos.	02 Nos.	
4	Steel mug	04 Nos.	04 Nos.	
5	Spoon tea	02 Nos.	02 Nos.	
6	Spoon big	02 Nos.	02 Nos.	
7	BOX/Trunk to store of eatables	01 No.	01 No.	
8	Disposable cup (Paper)	500 Nos.	500 Nos.	
9	Disposable Glass (Paper)	500 Nos.	500 Nos.	
10	Water tank 500 ltrs	01 No.	01 No.	
11	RO Aqua Guard	01 No.	01 No.	
	F. Eatable Items :			
1	Condensed Milk / Milk powder	500 gm	500 gm	
2	Tea	500 gm	500 gm	
3	Coffee	200 gm	200 gm	
4	Biscuits	600 pcs.	600 pcs.	
5	Sugar	10 kg	10 kg	
	G. Furniture:			
1	Synthetic tent	01 No.	01 No.	
2	Inflatable tent	01 No.	Nil	
3	Stackable Plastic Chairs	24 Nos.	24 Nos.	
4	Table Foldable	01 No.	01 No.	
	H. Miscellaneous:			
1	Blanket Woolen	24 Nos.	24 Nos.	
2	Pillow with cover	24 Nos.	24 Nos.	
3	Bed sheet white	24 Nos.	24 Nos.	
4	Oxy Fuel cutting system	01 set	01 set	
5	Battery charger for coach batteries, Laptop, camera etc	01 set	01 set	
6	Lap top with Printer	01 set	Nil	
7	Blower for smoke exhauster	01 set	01 set	
8	Luminescent Barrier tape	200 m	200 m	
9	Wrist band with serial No 1-100	100	100	
	I. Books & Records			
1	ARME/SPARME log book	01 No.	01 No.	
2	Attendance register	01 No.	01 No.	
3	Dead stock register	01 No.	01 No.	
4	Test register for equipment	01 No.	01 No.	
5	Inspection register(Officer+ supervisor)	01 each	01 each	
6	D. M. Plan- Zonal + Divn	01 each	01 each	
7	Accident manual	01 No.	01 No.	
8	Register for periodical schedules of SPARME equipment	01 No.	01 No.	
9	G. & S.R. rule book	01 each	01 each	
10	First aid manual	01 No.	01 No.	
11	Conference rule part – III & part – IV for C & W staff	01 each	01 each	
12	Working time table	01 No.	01 No.	

STANDARD LIST OF ESSENTIAL S&T MATERIALS IN ARME/BKSC

Sr. No.	Materials	Recommended Quantity	Available Quantity
1	80 Watt Amplifier	02 Nos.	02 Nos.
2	Microphone	02 Nos.	02 Nos.
3	Horn Speaker	02 Nos.	02 Nos.
4	Twin Core PVC Cable (100 mtrs)	02 Nos.	02 Nos.
5	25 Watt VHF set with microphone speaker and batter cord	02 Nos.	02 Nos.
6.	G.P.Antenna	01 No.	01 No.
7	Feeder Wire	30 Meters	30 Meters
8	Megaphone	02 Nos.	02 Nos.
9	Dry cells (medium)	20 Nos.	20 Nos.
10	Car battery 12v/88AH	01 No.	01 No.
11	Walkie-Talkie (5watt)	12 Nos.	12 Nos.
12	Emergency Portable telephone (4W/2W)	02 Nos.	02 Nos.
13	Emergency 3 cell torch light	01 No.	01 No.
14	Emergency rechargeable light	01 No.	01 No.
15	Collapsible mast	01 No.	01 No.
16	Walkie-Talkie Battery	12 Nos.	12 Nos.
17	Auto Telephone	02 Nos.	02 Nos.
18	Charger for walkie-talkie	12 Nos.	12 Nos.
19	Charger for Car Battery	01 No.	01 No.
20	Power Extension board	01 No.	01 No.
21	Mobile charger (Multi point)	01 No.	01 No.
22	Toch Cell	10 Nos.	10 Nos.
23	PCT Phone	01 No.	01 No.

SCALE OF ELECTRICAL ITEMS OF ARME/BKSC

As per Board's Letter No. 99/Elect(G)/113/1 dt. 25.09.2019

Sr. No.	Equipment	Proposed	Available	Remarks
1.	Generator set Diesel operated 2.3 KVA, 230 V	02 sets	02 sets	
2.	LED flood light fitting complete with IP 65 protection 230V, 80W, 50 Hz.	06 sets	06 sets	
3.	LED flood light fitting complete with IP 65 protection 230V, 100W, 50 Hz.	03 Nos.	03 Nos.	LED 150w
4.	Telescopic stand 2 meter Height for mounting luminare for LED flood light fitting.	10 Nos.	10 Nos.	
5.	PVC insulated and PVC sheathed 3 core flexible cable 23/0.193mm 15 m long weather proof I.C. pin for weather proof I.C. socket	12 Nos.	12 Nos.	
6.	PVC insulated and sheathed 3 core flexible cable 23/0.193mm	300 mtrs	300 mtrs	
7.	Diesel oil in 200 litre drum	–	–	60 Ltr. In polythene jar

Sr. No.	Equipment	Proposed	Available	Remarks
8.	Polythene containers 20 litrs. Capacity for handling Diesel and pouring into auxiliary tanks of engine	04 Nos.	04 Nos.	
9.	Lubricating oil	05 ltrs.	05 ltrs.	
10.	Oil measuring can 1 litre capacity	01 No.	01 No.	
11.	Insulation tape PVC in rolls of 10 mtrs.	06 Nos.	06 Nos.	
12.	Tool set comprising of: 254 mm cutting pliers - 1 no., screw driver round - 300 mm, 150 mm, 100mm - 3 nos., knife - 1 no., Hammer DP - 1 no.	01 set	01 set	
13.	Spanner DE 3 mm to 19 mm in steps of 1.5 mm	01 set	01 set	
14.	Socket spanner with lever 3mm to 19mm	01 set	01 set	
15.	Portable switch board with water proof sockets each capable of taking 500 watt. Load (2 sockets of 5 amps and combination sockets of 5/15 amps)	01 set	01 set	
16.	100 W, 230V, 50 Hz LED flood light 04 Nos. fitting to be fitted on 6 meter height telescopic mast.	02 Nos.	02 Nos.	
17.	Inflatable emergency light	02 Nos.	02 Nos.	

STANDARD LIST OF ITEMS OF 140 T. BD CRANE – ADRA

As per PCME/GRC's Letter No. M1/2632/DM/STD-TOOLS/Pt-V/70 dtd.10.12.2019

Sl. No.	Description of items	Recommended Qty.	Available Qty.	Remarks
I.	**Illumination other than Electrical**			
1	Flame proof/ LED torches	12 Nos.	12 Nos.	
2	Spare torch bulbs/ LEDs	12 Nos.	12 Nos.	
3	Inflatable tower light/Telescopic LED light	02 Nos.	02 Nos.	
4	Focusing LED light for crane prop focusing	06 Nos.	06 Nos.	
5	Portable Generator 1 or 2 KVA	01 No.	01 No.	
6	Lap top with Printer	01 No.	-	Under process
II	**Lifting & Cutting Equipment**			
1	Cutting torch with back fire preventer hoses nozzle sets and accessories.	02 Sets	02 Sets	
2	Pressure Gauges Oxy(Double type)	02 Nos.	02 Nos.	
3	Pressure Gauges DA(double type)	02 Nos.	02 Nos.	
4	Acetylene Cylinder 150 cft.	02 Nos.	02 Nos.	
5	Oxygen cylinder 150 cft.	06 Nos.	06 Nos.	
6	Goggles for welder as per specification	02 Pairs	02 Pairs	
7	Gloves and leg guards leather	02 Pairs	02 Pairs	
8	Tool set for maintenance of Gas cutting equipment	02 Set	02 Set	
9	LPG cylinder	02 Nos.	03 Nos.	
10	Portable Plasma cutting equipment for cutting Stainless Steel Coaches & Wagons	01 No.	01 No.	
11	Self Power Abrasive cutter with SS Cutting wheels	02 Nos.	02 Nos.	
12	S. S. Abrasive wheel	20 Nos.	20 Nos.	
III	**Ropes & Winches**			
1	**Tirfor**			
	a) 5.2 Ton	01 No.	01 No.	
	b) 3.2 Ton	01 No.	01 No.	
2	Nylon sling, Capacity - Upto 12 T	04 Nos.	04 Nos.	

Sl. No.	Description of items	Recommended Qty.	Available Qty.	Remarks
IV	**Others Mechanical Equipment**			
1	Rail claw for maintaining gauge (when tie-bar are broken)	05 Nos.	06 Nos.	
V	**Fitter tools**			
1	Spanner Box (10 mm to 50 mm)	1set	1set	
2	Spanner double ended (6 mm to 50 mm)	1set	1set	
3	Ring spanner	1 set	1set	
4	Solson tool Kits	1set	1set	
VI	**Measuring instruments**			
1	Measuring tape 100 ft (30 meters)	01 No.	01 No.	
VII	**Wooden packing**			
1	6' x 10" x 10" for BD crane	24 Nos.	24 Nos.	
2	6' x 10" x 6" -Do-	24 Nos.	24 Nos.	
3	3' X 10" X 6" -Do-	24 Nos.	24 Nos.	
VIII	**Oils and greases**			
1	Kerosene oil in 18 litres tins	15 ltr	15 ltr	
2	Grease Servogem	5 kg	5 kg	
3	Petrol	50 ltr.	50 ltr.	
4	Diesel oil	200 ltr	200 ltr	
5	Hydraulic oil	400 ltr	400 ltr	
IX	**C&W spare parts**			
1	Wooden Wedge	14 Nos.	14 Nos.	
2	MU washer	06 Nos.	06 Nos.	
3	Outer spring for CASNUB trolley	05 Nos.	05 Nos.	
4	Inner Spring for CASNUB trolley	05 Nos.	05 Nos.	
5	CBC	01 No.	01 No.	
6	Knuckle	01 No.	01 No.	
7	Bolster spring for coach	01 No.	01 No.	
8	Axle guide spring	01 No.	01 No.	
9	Stirrup link	04 Nos.	04 Nos.	
10	Hanger block(BSS)	04 Nos.	04 Nos.	
11	Hanger Pin (BSS pin)	04 Nos.	04 Nos.	
X	**General stores**			
1	Duster cloth	50 Nos.	50 Nos.	
2	Garden Umbrella	01 No.	01 No.	
3	Synthetic tent	01 No.	01 No.	
4	Luminescent barrier tape with poll	200 mtr.	200 mtr.	
5	Luminous Jacket	30 Nos.	30 Nos.	
6	Ladder aluminum- foldable	02 Nos.	02 Nos.	
7	Rope manila – 30 mm dia	100 ft	100 ft	
8	Skid steel	08 Nos.	08 Nos.	
9	Umbrellas hand	12 Nos.	12 Nos.	
10	Rain coat with hood	30 Nos.	30 Nos.	
11	Funnels for oil	01 No.	01 No.	
12	Oil feeder	02 Nos.	02 Nos.	
13	Lashing chains ½'' dia x 15' long with two rings	08 Nos.	08 Nos.	
14	Lashing chain 5/8'' x 10' long W/O H&R	04 Nos.	04 Nos.	
15	Lashing chain 5/8'' x 20' long W/O H&R	02 Nos.	02 Nos.	
16	Lamp hand signal (Tricolour) Battery operated	02 Nos.	02 Nos.	
17	Flag hand signal Green	02 Nos.	02 Nos.	
18	Flag hand signal Red	02 Nos.	02 Nos.	

Sl. No.	Description of items	Recommended Qty.	Available Qty.	Remarks
19	Fog signal (Detonator)	20 Nos.	20 Nos.	
20	Board last vehicle	02 Nos.	02 Nos.	
21	Safety matches	06 Nos.	06 Nos.	
22	Crash helmets	30 Nos.	30 Nos.	
23	Stackable Plastic chair	10 Nos.	10 Nos.	
XI	**Utensils and Stores**			
1	Tumbler stainless steel (Glass)	18 Nos.	18 Nos.	
2	Tea spoon stainless steel	09 Nos.	09 Nos.	
3	Aluminium degchies with cover 16'' dia	02 Nos.	02 Nos.	
4	Stainless thalis 14'' dia	18 Nos.	18 Nos.	
5	Aluminium degchies with cover 12'' dia	02 Nos.	02 Nos.	
6	Iron tawa 10'' dia	01 No.	01 No.	
7	Kettle Aluminium 12 pintes	01 No.	01 No.	
8	Duster	12 Nos.	12 Nos.	
9	Pillows	12 Nos.	12 Nos.	
10	Pillow covers	12 Nos.	12 Nos.	
11	Towels	02 Nos.	02 Nos.	
12	Soap bar	01 No.	01 No.	
13	Frying pan	02 Nos.	02 Nos.	
14	Soap toilet	01 No.	01 No.	
15	Thermos 1 lits.	01 No.	01 No.	
16	Blanket woolen	30 Nos.	30 Nos.	
17	Bed sheet	30 Nos.	30 Nos.	
XII	**Fire fighting equipment**			
1	Sand bucket with bucket	06 Nos.	06 Nos.	
2	DCPT type fire extinguisher	12 Nos.	12 Nos.	
XIII	**Medical equipment**			
1	First aid box	01 No.	01 No.	
2	Stretcher - Plastic Mould	02 Nos.	02 Nos.	
XIV	**Books and manuals**			
1	D. M. Plan- Zonal + Divn	01 Set each	01 Set each	
2	Accident manual	01 No.	01 No.	
3	GR. & S.R. rule book	01 No.	01 No.	
4	First aid manual	01 No.	01 No.	
5	Conference rule part – III & part – IV for C&W staff	01 Set each	01 Set each	
6	Working time table	01 No.	01 No.	
XV	**Records**			
1	Train log book	01 No.	01 No.	
2	Attendance register	01 No.	01 No.	
3	Dead Stock register	01 No.	01 No.	
4	Wire rope and chain testing register	01 No.	01 No.	
5	Test register for equipment	01 No.	01 No.	
6	Inspection register(Officer+ supervisor)	02 Nos.	02 Nos.	
XVI	**Miscellaneous**			
1	Digital Video & Still Camera	01 No.	01 No.	
2	Portable Tree cutter/ Chain saw	01 No.	01 No.	
3	Battery charger for coach batteries, Laptop, camera etc	01 set	01 set	
4	Luminscent Barrier tape	200 m	200 m	
5	Rescue platform	01 No.	01 No.	

STANDARD LIST OF ITEMS OF 140 T. BD CRANE – BKSC

As per PCME/GRC's Letter No. M1/2632/DM/STD-TOOLS/Pt-V/70 dtd.10.12.2019

Sl. No.	Description of items	Recommended Qty.	Available Qty.	Remarks
I.	**Illumination other than Electrical**			
1	Flame proof/ LED torches	12 Nos.	12 Nos.	
2	Spare torch bulbs/ LEDs	12 Nos.	12 Nos.	
3	Inflatable tower light/Telescopic LED light	02 Nos.	02 Nos.	
4	Focusing LED light for crane prop focusing	06 Nos.	06 Nos.	
5	Portable Generator 1 or 2 KVA	01 No.	01 No.	
6	Lap top with Printer	01 No	-	Process
II	**Lifting & Cutting Equipment**			
1	Cutting torch with back fire preventer hoses nozzle sets and accessories.	02 Sets	02 Sets	
2	Pressure Gauges Oxy(Double type)	02 Nos.	02 Nos.	
3	Pressure Gauges DA(double type)	02 Nos.	02 Nos.	
4	Acetylene Cylinder 150 cft.	02 Nos.	02 Nos.	
5	Oxygen cylinder 150 cft.	06 Nos.	06 Nos.	
6	Goggles for welder as per specification	02 Pairs	02 Pairs	
7	Gloves and leg guards leather	02 Pairs	02 Pairs	
8	Tool set for maintenance of Gas cutting equipment	02 Set	02 Set	
9	LPG cylinder	02 Nos.	03 Nos.	
10	Portable Plasma cutting equipment for cutting Stainless Steel Coaches & Wagons	01 No.	-	Process
11	Self Power Abrasive cutter with SS Cutting wheels	02 Nos.	02 Nos.	
12	S. S. Abrasive wheel	20 Nos.	20 Nos.	
III	**Ropes & Winches**			
1	**Tirfor**			
	a) 5.2 Ton	01 No.	01 No.	
	b) 3.2 Ton	01 No.	01 No.	
2	Nylon sling, Capacity - Upto 12 T	04 Nos.	04 Nos.	
IV	**Others Mechanical Equipment**			
1	Rail claw for maintaining gauge (when tie-bar are broken)	05 Nos.	06 Nos.	
V	**Fitter tools**			
1	Spanner Box (10 mm to 50 mm)	1set	1set	
2	Spanner double ended (6 mm to 50 mm)	1set	1set	
3	Ring spanner	1 set	1set	
4	LHB Tool Kit	-		
5	Solson tool Kits	1set	1set	
VI	**Measuring instruments**			
1	Measuring tape 100 ft (30 meters)	01 No.	01 No.	
VII	**Wooden packing**			
1	6' x 10" x 10" for BD crane	24 Nos.	24 Nos.	
2	6' x 10" x 6" -Do-	24 Nos.	24 Nos.	
3	3' X 10" X 6" -Do-	24 Nos.	24 Nos.	

Sl. No.	Description of items	Recommended Qty.	Available Qty.	Remarks
VIII	**Oils and greases**			
1	Kerosene oil in 18 litres tins	15 ltr	15 ltr	
2	Grease Servogem	5 kg	5 kg	
3	Petrol	50 ltr.	50 ltr.	
4	Diesel oil	200 ltr	200 ltr	
5	Hydraulic oil	400 ltr	400 ltr	
IX	**C&W spare parts**			
1	Wooden Wedge	14 Nos.	14 Nos.	
2	MU washer	06 Nos.	06 Nos.	
3	Outer spring for CASNUB trolley	05 Nos.	05 Nos.	
4	Inner Spring for CASNUB trolley	05 Nos.	05 Nos.	
5	CBC	01 No.	01 No.	
6	Knuckle	01 No.	01 No.	
7	Bolster spring for coach	01 No.	01 No.	
8	Axle guide spring	01 No.	01 No.	
9	Stirrup link	04 Nos.	04 Nos.	
10	Hanger block(BSS)	04 Nos.	04 Nos.	
11	Hanger Pin (BSS pin)	04 Nos.	04 Nos.	
X	**General stores**			
1	Duster cloth	50 Nos.	50 Nos.	
2	Garden Umbrella	01 No.	01 No.	
3	Synthetic tent	01 No.	01 No.	
4	Luminescent barrier tape with poll	200 mtr.	200 mtr.	
5	Luminous Jacket	30 Nos.	30 Nos.	
6	Ladder aluminum- foldable	02 Nos.	02 Nos.	
7	Rope manila – 30 mm dia	100 ft	100 ft	
8	Skid steel	08 Nos.	08 Nos.	
9	Umbrellas hand	12 Nos.	12 Nos.	
10	Rain coat with hood	30 Nos.	30 Nos.	
11	Funnels for oil	01 No.	01 No.	
12	Oil feeder	02 Nos.	02 Nos.	
13	Lashing chains ½'' dia x 15' long with two rings	08 Nos.	08 Nos.	
14	Lashing chain 5/8'' x 10' long W/O H&R	04 Nos.	04 Nos.	
15	Lashing chain 5/8'' x 20' long W/O H&R	02 Nos.	02 Nos.	
16	Lamp hand signal (Tricolour) Battery operated	02 Nos.	02 Nos.	
17	Flag hand signal Green	02 Nos.	02 Nos.	
18	Flag hand signal Red	02 Nos.	02 Nos.	
19	Fog signal (Detonator)	20 Nos.	20 Nos.	
20	Board last vehicle	02 Nos.	02 Nos.	
21	Safety matches	06 Nos.	06 Nos.	
22	Crash helmets	30 Nos.	30 Nos.	
23	Stackable Plastic chair	10 Nos.	10 Nos.	
XI	**Utensils and Stores**			
1	Tumbler stainless steel (Glass)	18 Nos.	18 Nos.	
2	Tea spoon stainless steel	09 Nos.	09 Nos.	
3	Aluminium degchies with cover 16'' dia	02 Nos.	02 Nos.	
4	Stainless thalis 14'' dia	18 Nos.	18 Nos.	
5	Aluminium degchies with cover 12'' dia	02 Nos.	02 Nos.	

Sl. No.	Description of items	Recommended Qty.	Available Qty.	Remarks
6	Iron tawa 10'' dia	01 No.	01 No.	
7	Kettle Aluminium 12 pintes	01 No.	01 No.	
8	Duster	12 Nos.	12 Nos.	
9	Pillows	12 Nos.	12 Nos.	
10	Pillow covers	12 Nos.	12 Nos.	
11	Towels	02 Nos.	02 Nos.	
12	Soap bar	01 No.	01 No.	
13	Frying pan	02 Nos.	02 Nos.	
14	Soap toilet	01 No.	01 No.	
15	Thermos 1 lits.	01 No.	01 No.	
16	Blanket woolen	30 Nos.	30 Nos.	
17	Bed sheet	30 Nos.	30 Nos.	
XII	**Fire fighting equipment**			
1	Sand bucket with bucket	06 Nos.	06 Nos.	
2	DCPT type fire extinguisher	12 Nos.	12 Nos.	
XIII	**Medical equipment**			
1	First aid box	01 No.	01 No.	
2	Stretcher - Plastic Mould	02 Nos.	02 Nos.	
XIV	**Books and manuals**			
1	D. M. Plan- Zonal + Divn	01 Set each	01 Set each	
2	Accident manual	01 No.	01 No.	
3	GR. & S.R. rule book	01 No.	01 No.	
4	First aid manual	01 No.	01 No.	
5	Conference rule part – III & part – IV for C&W staff	01 Set each	01 Set each	
6	Working time table	01 No.	01 No.	
XV	**Records**			
1	Train log book	01 No.	01 No.	
2	Attendance register	01 No.	01 No.	
3	Dead Stock register	01 No.	01 No.	
4	Wire rope and chain testing register	01 No.	01 No.	
5	Test register for equipment	01 No.	01 No.	
6	Inspection register(Officer+ supervisor)	02 Nos.	02 Nos.	
XVI	**Miscellaneous**			
1	Digital Video & Still Camera	01 No.	01 No.	
2	Portable Tree cutter/ Chain saw	01 No.	01 No.	
3	Battery charger for coach batteries, Laptop, camera etc	01 set	01 set	
4	Luminscent Barrier tape	200 m	200 m	
5	Rescue platform	01 No.	01 No.	

LIST OF ITEMS OF ARME SCALE – II / BQA

Sr. No.	Description of items	Quantity Available	Remarks
1	One surgical dressing drum(size 10” dia *5” ht) utoclaved. Each containing--	3	
	Sterilized cotton.	3 kg	
	Gauze (cut to different size.	15 mts	
	Roller bandages(7.5 cm * 4 cm)	30	
	Towels	18	
	One bag containing 6 artery forceps	3 bags	
	Salpel	3	
	Sterile linen/silk suture	3	
	Tooth dissecting forceps	3	
	Non tooth dissecting forceps	3	
	Universal needle holder	3	
	Scissors	6	
	Spencer well artery forceps	6	
	Curved cutting needles no. 2	4	
2	Catgut with needle	6	
3	Sterile adhesive strip dressing	150	
4	Rubber tourniquet	6	
5	(a)disposable sterile syringes 2 cc with needle	30	
6	(b)disposable sterile syringes 5 cc with needle	30	
7	Methylated spirit/antiseptic lotion/iodine	250 ml x 3 bottles	
8	Chloramphenicol eye applicap	Nil	
9	Tab. Paracetamol	300	
10	Tab Diclofenac sodium	90	
11	Tab. Pheniramine maleate 25 mg(Avil)	90	
12	Tab.Prochlorparazine 5mg(stemitil)	90	
13	Tab.Dicyclomine Hcl	90	
14	Tab.Metronidazole with Furozolidine	Nil	
15	Tab. Antacid	90	
16	Tab.Salbutamol 4 mg	90	
17	Tab. Diazepam 5 mg	Nil	
18	Tab.metoclopramide	Nil	
19	Tab.Sorbitrate 10 mg (coronary vasodilator sublingual	Nil	
20	Tab.bupernorphine(TAMAGESIC)	Nil	
21	Antiseptic Cream 25 gms	3	
22	Antiseptic ointment/ Antiseptic lotion	3	
23	Nasal drops	3	
24	Oral Rehydration Salt	12	
25	Inj. Pentazocine	Nil	
26	Inj.Diclofenac Sodium	30	
27	Inj.Pheniramine Maleate	Nil	
28	Inj.Diazepam 10 mg amps	15	
29	Inj.Dopamine 5 ml amps	Nil	
30	Inj.Dexamethasone 4 mg vial	Nil	
31	Inj.Lignocaine(plain)2% 50 ml vial	3	
32	Inj.Ranitidine	6	
33	Inj.Deriphylline	6	
34	Nefe dipine liquid capsule for sublingual use (depin)	Nil	

Sr. No.	Description of items	Quantity Available	Remarks
35	Inj.Paracetamol 2ml im	4	
36	Inj.Lasix	12	
37	Inj.Bupernorphine	18	
38	Inj.dicyclomine hcl 2ml im	6	
39	Aerosol spray dressing	Nil	
40	Ambubag with airway 1 adult, 1 child size	3	
41	Disposable transfusion set.	3	
42	5 % Dextrose	6	
43	Stethoscope	3	
44	Kidney tray 25 &20 cm	6	
45	Brush nail	3	
46	Gloves Surgical	6	
47	Ryle's tube	3	
48	Soap toilet	6	
49	Armband	30	
50	Torch with 3 cells	6	
51	Adhesive plaster 2.5	Nil	
52	Adhesive plaster 10 cm	3	
53	Splint wooden	3	
54	Rain coat	6	
55	Crape Bandage	6	

ADDITIONAL ITEMS IN ARME SCALE – II / BQA

Sr. No.	Description of items	Quantity Available	Remarks
1	Pop Bandage 10 cm	NIL	Indent submitted
	Pop Bandage 15 cm	10 Nos.	
2	Mackintosh sheet	02 Nos.	
3	Folding Stretcher	02 Nos.	
4	LED Lamp	02 Nos.	
5	Two wheeled platform Trolley	01 No.	
6	Shop Scissors	01 No.	
7	Clasp Knife	01 No.	
8	Umbrella hand	02 Nos.	
9	Gum Boot	03 Pair	
10	Basin wash hand	04 Nos.	
11	Bed sheet	30 Nos.	
12	Shroud	12 Nos.	
13	Blanket	12 Nos.	
14	Catheter male	02 Nos.	
15	Catheter female	02 Nos.	
16	Mouth gag	01 No.	

LIST OF ITEMS OF ARME SCALE-II / CNI

S.No.	Description of items	Qty.	Remarks
1	Catgut with needle	02 Pkt	
2	Adhesive strips	50 Nos.	
3	Rubber tourniquet	02 Nos.	
4	a) Syringe – 2 cc	02 Nos.	
	b) Syringe – 5 cc	10 Nos.	
5	Antiseptic lotion of Methylated spirit	250 cc	
6	CPC applicap	10 Nos.	
7	Tab PCM	100 Nos.	
8	Tab Diclofencac	30 Nos.	
9	Tab Avil 25 mg	30 Nos.	
10	Tab Stemetil – 5mg	30 Nos.	
11	Tab Dicycloine Hcl	30 Nos.	
12	Tab Metronidazole	30 Nos.	
13	Tab Antacid	30 Nos.	
14	Tab Salbutamol – 4mg	30 Nos.	
15	Tab Diazepam – 5mg	10 Nos.	
16	Tab Domstal	10 Nos.	
17	Tab Sorbitrate – 10mg	10 Nos.	
18	Tab Tremadol	12 Nos.	
19	Antiseptic Cream – 5 gm	01 No.	
20	Antiseptic Lotion	01 No.	
21	Nasal Drops	01 No.	
22	ORS	04 Pkts.	
23	Inj. Pentazocine	02 Nos.	
24	Inj. Diclofenca – 3ml	10 Nos.	
25	Inj. Avil	05 Nos.	
26	Inj. Diazepam – 10 mg	05 Nos.	
27	Inj. Dopamine – 5ml	05 Nos.	
28	Inj. Dexamethasone	02 Nos.	
29	Inj. Lignocaine 2%	01 No.	
30	Inj. Ranitidine	02 Nos.	
31	Inj. Deriphyline	02 Nos.	
32	Sublingual Depin	02 Cap	
33	Inj. PCM – 2ml	02 Nos.	
34	Inj. Dicyclomine Hcl	02 Nos.	
35	Inj. Lasix	04 Nos.	
36	Inj. Tremadol	06 Nos.	
37	Aerosol spray dressing		
38	Ambubag & Airway 1 Adult, 1 Child	01 No.	
39	Transfusion Set	01 No.	
40	5% Dextrose	02 Nos.	
41	Stethoscope	01 No.	
42	Kidney Tray 25X20cm		
43	Brush nail	01 No.	
44	Gloves surgical	02 Pair	
45	Ryle's tube	01 No.	
46	Soap toilet	02 Nos.	
47	Arms band +	10 Nos.	
48	Torch 3 Cell	02 Nos.	
49	Leucoplast – 2.5/10cm	01 No.	
50	Splint wooden-seto	6-1	
51	Rain coat	02 Nos.	
52	Crepe bandage	02 Nos.	

ADDITIONAL ITEMS FOR ARME SCALE – II / CNI

Sr. No.	Description of items	Qty.	Remarks
1	POP – 10 x 15 cm	05 each	
2	Mcintosh	02 Nos.	
3	Stretch	02 Nos.	
4	LPG Petro	02 Nos.	
5	Spare Mant	02 Nos.	
6	Match Box	02 Nos.	
7	Taly card 10x7 & Pencil	12 Nos.	
8	Catheter – M and F	02 each	
9	Mouth gag	01 No.	
10	Scissors	01 No.	
11	Clasp Knife	01 No.	
12	Umbrella	02 Nos.	
13	Gum Boot	02 pair	
14	Wash Basin	01 No.	
15	Bed Sheet	10 Nos.	
16	Shroud	06 Nos.	
17	Blanket	06 Nos.	
18	Note & P	02 Nos.	
19	Memo & C	02 Nos.	
20	Injury NB	02 Nos.	
21	Port Boyle	01 No.	
22	Dictaphon	01 No.	
23	Gen Set	01 No.	
24	Laryngose	01 No.	
25	ET Tube	01 No.	
26	Dres Drum	01 No.	

LIST OF T&P AND M&P ITEMS OF ARV / BJE

Sr. No.	Description of items	Capacity	Qty.	Remarks
1	Lashing Chain (10 Feet)		04 Nos.	
2	Fire Extinguisher		04 Nos.	
3	T/C coupling		01 No.	
4	Hydraulic Jack	50 Ton	01 No.	
5	Hydraulic Jack	20 Ton	01 No.	
6	Hydraulic Jack	30 Ton	01 No.	
7	Screw Jack (Traversing)	30 Ton	02 Nos.	
8	Screw Jack (Traversing)	10 Ton	01 No.	
9	Wooden Block (4 Feet)		12 Nos.	
10	Wooden Block (10 Feet)		01 No.	
11	Ratchet (18”)		07 Nos.	
12	Plastic Chair		08 Nos.	
13	Wooden Skid		07 Nos.	
14	Iron Skid		01 No.	
15	First aid box		01 No.	
16	Portable control table make – LUKAS / Germany		01 set	

Sr. No.	Description of items	Capacity	Qty.	Remarks
17	Telescopic Jack LIP 65/P-400 R FAG-01 no, 500 R/LUKAS/one connection.		01 No.	
18	Rerailing Bridge	4.4m	01 No.	
19	Rerailing Bridge	3.25m	01 No.	
20	Rerailing Bridge	2.2m	01 No.	
21	Rerailing Bridge	1.1m	01 No.	
22	Roller Carriage with Jack		01 No.	
23	HYD Hose (HP/LP110M/MAKE/ PAN India with coupling)	530 bar	03 set	
24	HP IP Return Hoses power pack to control desk with coupling	450 bar	03 pair	
25	Quick coupling for control table		06 sets	
26	Wooden block – 3 Feet		15 Nos.	
27	Pitch bari		04 Nos.	
28	Screw Jack bari		02 Nos.	
29	Tool box with tools		01 No.	
30	Hammer – 8 LB		02 Nos.	
31	Local made steel bench		01 No.	
32	Rain Coat		15 Nos.	
33	Helmet		15 Nos.	
34	Power pack (LUKAS)		01 No.	
35	Portable Diesel Generator	220V	01 No.	
36	Focus light with stand		02 Nos.	
37	Bed seat		17 Nos.	
38	Pillow cover		25 Nos.	
39	Blanket		5 Nos.	
40	Plastic dinning table		01 No.	
41	Cooking utensil (plate, katora etc)		01 full set	
42	Gas stove		01 No.	
43	Curtain		15 Meter	
44	Trunk		01 No.	
45	Steel water filter		01 No.	
46	Filler gauge 6”		01 No.	
47	Filler gauge 4”		01 No.	
48	Out side caliper 12”		01 No.	
49	In side caliper 12”		01 No.	
50	12” steel rule (scale)		01 No.	
51	DE/SPANNER 25 x 28		01 No.	
52	Cylinder Key		02 Nos.	
53	Battery Charger		01 No.	
54	Emergency LED light		01 No.	
55	Emergency Light		01 No.	

AVAILABILITY OF MONSOON RESERVE MATERIALS IN ADRA DIVISION

(1) Station-wise availability of Monsoon Reserve materials :

Sr. No.	Station	Boulder (cum)	Cinder/Quarry Dust(cum)	Empty Cement Bags (Nos)	Remarks
		Availability	Availability	Availability	
1.	ADRA	0	1800	100	Purchase of Empty cement bags is under process.
2.	IBL	0	0	200	
3.	JPH	0	05	200	
4.	BKSC	300	1000	2500	
5.	VAA	0	690	0	
6.	BJE	400	2000	430	
7.	MHQ	0	600	400	
8.	TLE	0	800	100	
9.	KNF	100	800	400	
10.	RDR	0	400	100	
11.	CRS	0	100	0	
12.	GRB	0	250	0	
13.	DMA	0	1000	2000	
14.	MDKD	50	0	0	
15.	BURN	0	200	0	
16.	PRR	0	50	200	
17.	ANR	0	0	0	
18.	CNI	0	0	100	
19.	NIM	0	200	200	
20.	BQA	0	0	2000	
21.	ODM	0	2000	2000	
22.	GBA	0	800	2100	
23.	SONA	0	0	0	
	TOTAL :	**850**	**12695**	**13030**	

(2) Unit-wise position of Relieving Girders :

Sr. No.	Span	Gauge Type	Drawing Number	Qty.	Location	Sparable / Engaged
1.	50' – 0"	BG	21146	01 No.	ANR Yd., loaded on BFR	Spare
2.	50' – 0"	BG	21146	01 No.	ANR Yd. on staging	Spare
3.	40' – 0"	BG	12348B	01 No.	DSD/Adra	Spare
4.	40' – 0"	BG	12348B	01 No.	Sick line/ Adra	Spare
5.	29' – 0"	BG	12347	01 No.	ANR Yd.	Spare
6.	19' – 0"	BG	15557	01 No.	SSE/Br/PRR office	spare

(3) C.C.Crib position :

Unit	Location	Nos.	Spare/Engaged	Remarks
PRR	SSE/P.Way/DMA Office	20	Spare (Total 163 Nos).	12 on IOW/E/ADA & 12 IOW/W/DMA on challan. 08 Nos. on loan SE/Works/MHQ
	ANR Yard	44		
	SSE/BR/PRR office	24		
	Near SSE/BR/PRR office	47		
	Near Sick Line Adra Yard	10	Engaged (Total 47 Nos.)	Under R/Span
	ANR Yard	41		Under R/Span
	Total :	**186**		

(4) Jacks/Tirfors/Winch Crabs available with the BRIs (SSE/Br/PRR) :

Sr. No.	Unit	Jack (No)						Tirfor (No)	Winch Crabs (No) & capacity
		100 T Cap		50 T Cap		35/25/15T Cap			
		Hyd.	Mech.	Hyd.	Mech.	Hyd.	Mech.		
1.	SSE/Br/ PRR	04 Nos.	-	04 Nos.	03 Nos.	-	03 Nos.	04 Nos.	3T Cap 02 Nos.

RPF POSTS OF ADRA & ADJACENT DIVISIONS AND THEIR JURISDICTIONS

Rly. Division	Name of RPF Post	Jurisdiction	Contact No.		
			Rly.	P&T	Mobile
ADRA	ADRA	ADA-MDKD, ADA-RUI, ADA-GRB, RKI-CRS, ADA-E/Cab, RUI-ANR	82611	-	9002083718
	ANR	ANR-GRB, ANR-BGA	86553	-	9002083710
	BJE	RUI-BJE-TSBD, SDMD-Pathardih, SNTD-BJE, BCB-MLB, BJE-TLE-BDIH	89456	06542 – 230288	9771483705
	BKSC	BKSC Yd., BKSC-RJB(ex) incl. BKSC E.Yd., D/L/Shed, BKSC-TLE.	86269	-	9771483708
	BQA	RSG-ADA, BQA-GMMG	85266 85258	-	9002083715 8170007762
	BURN	ASN(ex)-DMA-MOH-KPK, DMA-RDR	89587 89537	-	9002083727
	CNI	377/25 to 353/19, 287/0 to 353/02	86716 87441	-	9771483707 9771484705
	PRR	PRR-BBM-PRR-BGA	84254	-	9002083711
	MHQ	MHQ-GMO, MHQ-JNN, MHQ-TSBD, MHQ-TLE, MHQ-MND	89454 89455	06542 – 230288	9771483705
	VSU	129/15 to 207/01	85258	-	8170007762
	KSX	KSX-RDF, KSX-BKSC, KSX-PRR	86290	-	7992302423
RNC	Suisa	287/0 to 352/02	87441	-	9771484705
	Kendra (OP)	378/01 to 261/01 towards Gamharia 378/01 to towards SINI	73780	-	7033092533
	RNC	Security Control	88359 88659	-	9771484886 9771484898
ASN	ASN	Security Control	020-82140 020-82141	-	9002023756
DHN	DHN, GMO, CRP, PTRU	Security Control Dhanbad	026-42175 026-42164	-	9771445187
CKP	CKP	Security Control	72683 72245	-	9771482255
KGP	KGP	Security Control	62848	-	9771484898
	MDN	KGP Division	63670	03222 – 255864	9002081722

GRP POLICE STATIONS OF ADRA AND ADJACENT DIVISIONS AND THEIR JURISDICTION

Name of GRP post	Jurisdiction	Contact Number		
		Rly.	P&T	Mobile
ADRA	ADA-MDKD, ADA-SNTD, ADA-ANR, ADA-SRJM	82597	03251 – 245850	8597375690
PURULIA	PRR-(ANR, PNW, BRMD, Tulin, ILE, Torang, Suisa)	84212	03252 – 225976	7908886588 9083326965
BANKURA, ADRA & LPS Beliatore	BQA-ADA-BQA	85268 82597	03242 – 254948 03251 – 245850 03241 – 259700	8637544572
BHOJUDIH/ GRP	BJE, SDMD, BCB, Karkend, LYD, SBW, TLE	89459	-	9431946191
VAA/GRP	Jamadoba Halt & Bhaga	-	-	7909036762
BOKARO	BKSC, RDF, TKX	86236	06542 – 253290	9102703307
ASANSOL	DMA, MOH, RDR, BURN	82187	0341 – 2302574	70776308994
CHANDIL	BRMD (Ex.) - CNI	86757	-	8944088045 9931156704
BURNPUR	BURN-ASN	82187	0341 – 2032574	7076308994
ANARA	GRB-ADA,BGA, RAGHUNATHPUR, PARA	86503	03251 – 255231	7797200147 9083269423 9147888772

DSP, SP, ASP etc of Adra & Adjacent Divisons and their jurisdiction

Designation	Place	Residence	Mobile No.
DC/DM	Purulia	03252 – 222302	9434001122
SP	Purulia	03252 – 222304	9083269400
SDPO	Raghunathpur	-	9083269402
SDPO	Manbazar	03253 – 255789	9083269478
SDPO	Jhalda	03254 – 255255	9083269444
DSP	Purulia	03252 – 223208	9083269403
SP	Bankura	03242 – 250305	9083269300
DSP	Bankura	03241 – 250554	9083269304
SDPO	Bankura	03241 – 250295	9083269303
ADPC	P.Bardhaman	0341 – 2257962	9083268900
SP	West Midnapur	03222 – 275609	9083269500
DSP	West Midnapur	03222 – 271318	9083269507
SP	Bokaro	06542 – 242266	9431706418
SP	Dhanbad	-	9431120900
DM	Saraikela, Kharswan	06597 – 234004	9431161940
SP	Saraikela, Kharswan	06597 – 234004	9431303400
SRP/ Jamshedpur	Jamshedpur	06572 – 293311	9431303400
SRP/Dhanbad	Dhanbad	0326 – 2220802 0326 – 2312559	9431706117
SRP/KGP	Kharagpur	03222 – 229100	9073343850 7001253033
SRP/HWH	Howrah	0332 – 6412356 0332 – 6403600	9073343850

LIST OF RAILWAY MEDICAL FACILITIES OF ADRA DIVISION

Sr. No.	Name of Rly. Hospital	Nearest Rly. station	Phone No.	Facilities Available
1	Divl. Rly. Hospital, ADRA	ADRA	82499 03251 – 245521	Beds = 198 **A,X, L, O, ICU**
2	Rly. Hospital, Bokaro	BOKARO	86130 9262395887	Beds = 02 **A, L**
3	Rly. Health Centre, Mohuda	MHQ	89253 9262395886 9708678511 9199693291	Primary Health Service, Oxygen Cylinder
4	Rly. Health Centre, Bhaga	VAA	9262395884	Only OPD Treatment & First Aid Treatment.
5	Rly. Health Centre, Bhojudih	BJE	89450 9262395885 9939552878	OPD only
6	Rly. Health Centre, Burnpur	BURN	89551 7477795960	Only OPD Treatment & First Aid Treatment.
7	Rly. Health Centre, Chandil	CNI	86750 7477795963	Only OPD Treatment & First Aid Treatment.
8	Rly. Health Centre, Bankura	BQA	85250 03242 – 257530 7866083509	ARME –II 24 Hrs Emergency Observation Bed
9	Rly. Health Centre, Purulia	PRR	84250 8335054280	Only OPD Treatment & First Aid Treatment.
10	Rly. Health Centre, Anara	ANR	86550 8927583500 7477795961	Only OPD Treatment & First Aid Treatment.

N.B : **A :** Ambulance ; **X :** X-Ray ; **L :** Lab facility : **S :** Surgical facility
B : Blood Bank facility & Indoor Bed facility ; **O :** OT facility & OPD.

LIST OF PRIVATE MEDICAL FACILITIES OVER ADRA DIVISION

Sr. No.	Name of the Unit	Place	Phone No.	Facilities available
1	District Hospital	Asansol	0341 – 2304040	Beds = 450 **A, X, L, O, ICU, B**
2	E.Rly Hospital	Asansol	82888 0341 – 2281643	Beds = 210 **A, X, L, O, ICU, B**
3	Bansgarh CHC	Balarampur	8617323107	Beds = 140 **A, X, L**
4	Bright Nursing Home	Balarampur	9002368993 9932704983	Beds = 15 **A, L, O**
5	Bansgarh Gramin Hospital.	Balarampur	8617323107	Beds = 60 **A, X, L, O**
6	B.S.Medical College	Bankura	03242 – 250929 03242 – 244714 9830356306 8906839207	Beds = 500 **A, X, L, O, ICU, B**
7	Bankura Nursing Home	Bankura	03242 – 250582 9564280791	OPD Treatment & First Aid Treatment and Indoor Treatment
8	Sevanikatan	Bankura	7797701790	OPD Treatment & First Aid Treatment
9	Super Specialty Hospital	Bishnupur	03244 – 252065 9434714890 7547961663	Beds = 150 **A, X, L, O, B**
10	Lake View Nursing Home	Bishnupur	03244 – 252391 9434588476	OPD Treatment & First Aid Treatment and Indoor Treatment
11	Bisnupur Nursing Home	Bishnupur	03244 – 212243	- do -
12	BGH	Bokaro	06542 – 289078 8986872972	Beds = 910 **A, X, L, O, ICU**
13	Dist. Hospital	Bokaro	9431379040 7909091003	Beds = 35 **A, X, L, O, B**
14	Sadar Hospital	Bokaro	9835161792 9835162024	Beds = 100 **A, X, L, O**
15	SAIL ISP Hospital,	Burnpur	0341 – 2231332 0341 – 2231227 9434961344 9434776645	Beds = 340 **A, X, L, O, ICU, B**
16	BPHC	Chakaltore	9932715595	Beds = 30 **A, L**
17	PHC	Chandankiyari	9431737367	Beds = 30 **A, L**
18	KMMH	Chas	8405900724	Beds = 150 **A, X, L, O, ICU, B**
19	Super Specialty Hospital	Chhatna	03242 – 277229	OPD Treatment & First Aid Treatment and Indoor Treatment
20	Basuli Nurshing Home	Chhatna	03242 – 277228 9732640256	- do -
21	Banda Rural Hospital	Chelyama	9932520835	Beds = 30 **A, L**
22	PMCH	Dhanbad	7903329119 0326 – 2230465	Beds = 500 **A, X, L, O, ICU, B**

Sr. No.	Name of the Unit	Place	Phone No.	Facilities available
23	Block Primary Health Center	Dwarigerriya	0322 – 7282270	OPD Treatment & First Aid Treatment and Indoor Treatment
24	Block Primary Health Center	Godapeasal	03222 – 284102	Only OPD Treatment & First Aid Treatment
25	State Hospital	Jainamore	9431315458	Beds = 30 **A, L, O**
26	Jamadoba Tata Hospital	Jamadoba	0326 – 6612276 0326 – 6612382	Beds = 135 **A, X, L, O, ICU, B**
27	Brahamananda Narayana Super Specialty Hospital	Jamshedpur	7654824365 9708088111 0657-6600555	Beds = 143 **A, X, L, O, ICU, B**
28	Bhagania Nursing Home	Jharia	0326 – 2230465	Beds = 14 **A**
29	Primacy Health Center	Kotshila	7449344135 03254 – 260538	Beds = 25 **A, L**
30	PHC	Kustaur	8670561576	Beds = 20 **A, X, L**
31	BCCL Hospital	Layabad	09470596949 09470597615	Beds = 20 **A, X, ECG**
32	Medical Collage	Midnapore	03222 – 275753 03222 – 275695	Beds = 150 **A, X, L, O, B**
33	Roy Nursing Home	Midnapore	03222 – 275032 03222 – 266900	OPD Treatment & First Aid Treatment and Indoor Treatment
34	Netaji Eye Hospital	Muradih	7797771600 7797774949	Indoor & Outdoor Only Eye Treatment Available
35	Primary Health Centre	Muradih	9083244437	OPD Treatment & First Aid Treatment.
36	BPHC, Govt. Hospital	Ondagram	03242 – 266228	OPD Treatment & First Aid Treatment and Indoor Treatment
37	BPHC	Para	8584823788	Beds = 30 **A, X, L**
38	Avaseva Sadan Ananda Marg	Pundag	9123250260 9932814949	Beds = 10 **A, X, L**
39	Daben Mahato Sadar Hospital	Purulia	03252 – 222200 8918721789	Beds = 500 **A, X, L, O, ICU, B**
40	Salka General Hospital	Raghunathpur	03251 – 255208 8597376921	Beds = 300 **A, X, L, O, ICU, B**
41	Maa Kalyani Nursing Home	Raghunathpur	9733579121	Beds = 10 **O**
42	Super Specialty Hospital	Salboni	03227 – 285223 8391844816	OPD Treatment & First Aid Treatment and Indoor Treatment
43	S.T.P.S. Hospital	Santaldih	8336904099	**A, X, L**
44	BPHC	Sonamukhi	03244275520 03244275154	OPD Treatment & First Aid Treatment.

N.B : **A :** Ambulance ; **X :** X-Ray ; **L :** Lab facility : **S :** Surgical facility

B : Blood Bank facility & Indoor Bed facility ; **O :** OT facility & OPD.

LIST OF TELEVISION CENTERS

Sr. No.	T.V. Center	Phone Number with STD code
1.	Doordarshan Relay Center, Bokaro	06542 – 242394
2.	Doordarshan Relay Center, Purulia	03252 – 222376
3.	Doordarshan Relay Center, Asansol	0341 – 2234880, 2252679
4.	Doordarshan Relay Center, Dhanbad	0326 – 2202539, 2202433
5.	Doordarshan Relay Center, Midnapur	03222 – 275177
6.	Television Station Kolkata, Kolkata	033 – 24737441–45 033 – 24737414 (Fax) 033 – 24737343 (News Room)

LIST OF TELEVISION NETWORK (STATE LEVEL)

Sr. No.	TV Network	Phone Number with STD code
1.	**ETV Bangla**	033 – 2373935 033 – 2373912 (Fax)
2.	**BBC**	033 – 24131828 033 – 24131956 (Fax)
3.	**Star T.V.**	033 – 24636565 033 – 24646010 (Fax)
4.	**Jain T.V**	033 – 24667510 033 – 24636851(Fax)
5.	**Aajtak**	033 – 2821922 033 – 2827254 (Fax)
6.	**ANI**	033 – 24172734 (Fax)
7.	**NDTV**	033 – 24646010
8.	**Khas Khabar (Rainbow)**	033 – 24223597

LIST OF TELEVISION REPORTERS

PURULIA

Sr. No.	T.V.Reporter	Phone Number with STD code
1.	Sri Samiran Pal, **ETV**	9434140576
2.	Sri Anup Mukherjee, **ALFA (Bangla**)	9434130430
3.	Sri Sumit Roy, **Channel Buru**	03252 – 228111
4.	Sri Sumit Roy, **Channel-2000**	03252 – 223870
5.	Sri Sanjoy Kundu, **Tara Bangla**	9434161739

LIST OF RADIO CENTERS

Sr. No.	Radio Center	Phone Number with STD code
1.	All India Radio/Kolkata	033 – 22489131 033 – 22489135
2.	Director All India Radio/Kolkata	033 – 22489264
3.	News Editor All India Radio/Kolkata	033 – 24737441
4.	Radio Center, Kumarpur, Asansol	0341 – 2250148

LIST OF NEWS AGENCIES

Sl. No.	News Agency	Contact Details	
1	The Telegraph	Tele	033-22345374 / 033-2216600 / 033-22378000
		Fax	033-22253243 /033-22253143
		E-Mail	ttedit@abpmail.com
2	Aajkal Publishers	Tele	033-40820800 / 033-66158800
3	Pratidin Prakshani Pvt. Ltd.	Tele	033-71007200 / 033-71007145
		E-Mail	pratidin@gmail.com
4	AnandaBazar Patrika (ABP) - Kolkata	Tele	033-22345374 / 033-22216600 / 033-22378000
		Fax	033-22253241
5	The Statesman (Kolkata)	Tele	033-(22127070 to 7076) / 033-71071700
		Fax	033-22126181 / 033-71071780
		E-Mail	thestatesman@vsnl.com
6	Hindustan Times (Kolkata)	Tele	033-22827315 / 033-22827316 (Corporate Office)
		E-Mail	letters@hindustantimes.com
7	Sanmarg (Kolkata)	Tele	033-71015021(Corporate) / 033-71015025(Reporting) 033-71015038, 033-71015038(Editorial) / 033-71015020 (Advertisement)
		Fax	+91-9883777432(Corporate) / 09883999432(Reporting) 09883777432(Advertisement).
		E-Mail	sanmarghindi@gmail.com
8	Dainik Bhaskar (Kolkata)	Tele	033-40062538 / 09903843068
9	Dainik Jagran	Tele	033-22838807 / 033-22838808 / 033-22838810
		Mob	9831499303
		E-Mail	editor@jagrannewmedia.com
10	Prabhat Khabar	Mob	9264427612
		Fax	033-22100178

LIST OF PRESS REPORTERS

ADRA

Sl. No.	MEDIA	Mob.No.	E-mail
1	Star Anada	9434128894	hansrajadra@gmail.com
2	Channel B	9635922828	
3	Ekdin	9732139335	
4	Sanmarg	9474701095	
5	Prabhat Khabar	9851877899	
6	Simanta Darpan	9732074460	
7	Bang Exp.	8670399880	
8	Express News	9641514742	
9	Sambad Bandhu	7076672178	
10	Ananda Bazar	9434040490	
11	Purulia Darpan	9800278768	

ASANSOL

Sl. No.	MEDIA	Mobile Number	E-mail
1	Dainik Jagran	9434155581 9832277125	Nirankari.ranjit@gmail.com
2	Hindustan	0341-2254848	
3	Prabhat Khabar	0341-2254554	
4	Salaam Duniya	9332004923	salaamdunia.asansol@gmail.com

BURNPUR

Sl. No.	MEDIA	Mobile Number	E-mail
1	Dainik Jagran	9378356555	m.kumarbhagat2310@gmail.com
2	Akhbar-E-Mashriq	9332323542	reyaznews@gmail.com
3	TNI News Agency Delhi	8926277599	kalamtv24news@gmail.com
4	Prabhat Khabar	9832848835	paramjeet.asansol@gmail.com
5	IISCO Sanachar	9332931976	raoarajeshwar@gmail.com
6	Prabhat Khabar	9332816709	LalBabu510@gmail.com
7	VISION 24	8798176045	HaiderPress99@gmail.com
8	Sanmarg	9333100575	amleshsanmarg@gmail.com
9	Banga Exp	9474485764	paritosh9@gmail.com
10	Sambad	9434189411	rbs741@gmail.com
11	News Times	9333152753	ShyamDas27@gmail.com
12	Aaj	9332208741	alokchakraborty50@gmail.com
13	Azad Hind	9378067120	aasarphraj@gmail.com
14	Free lancer journalist	9332318982	Ssp8982@gmail.com
15	Yuva Shakti	9749044577	newsindia98321@gmail.com
16	Hind Samwad Hindi & Bengali	9332857522	hsjahangir2@gmail.com

BOKARO

Sl. No.	MEDIA	Mob.No.	E-mail
1	Dainik Bhaskar	9334350291	dbbokaro@gmail.com
2	Prabhat khabar	9386101391	Kripashankarpintu@gmail.com
3	Dainik Jagran	9431378515	manis.pix@gmail.com
5	Dainik Jagran	8674808033	bokarojagran@gmail.com
6	Sahara TV	9431168512	ajayashk@gmail.com
7	Dainik jagran	9304716305	
8	Times Of India	9771987987	divykhare@gmail.com
9	Hindustan	9771333271	Sanjeevojha39@gmail.com
10	ZEE	8986726231	mritunjai1297@gmail.com
11	APN News	9939328244	nirajsingh.vansh@gmail.com
12	News India	9431378334	krmritunjay06542@gmail.com
13	E TV	9431160585	gyanendujaipuriar@gmail.com
14	Kashish TV	9431549195	Sanjeevkumar1410@gmail.com
15	TV Today	9470361077	sanjubksc@gmail.com
16	Naxatra	9430705252	bokaro.Sashi@gmail.com
17	Prabhat Khabar	9431188080	prabhatkhabarbokaro@gmail.com
18	Hindustan	9431145781	prakashmishrabokaro@gmail.com
19	Danik Bhaskar	9472553940	
20	Hindustan	9431534490	
21	Dainik Bhaskar	7903542608	

BANKURA

Sl. No.	MEDIA	Mob.No.	E-mail
1	Anandabazar Patrika	9434008825	
2	Akasbani/ Duradarsan	9434202380	
3	Aajtak	9434172526	
4	ABP Ananda	9474184607	
5	R Plus	9434754243	
6	24Ghanta	9434526810	
7	Sambad	9434519727	
8	kolkata TV	9476413738	
9	India TV	9434047119	
10	NE Bangla	9434478910	
11	Sambad	9475980352	
12	Coal field Times	9474451489	
13	TV 7	9474815968	
14	Anandabazar Patrika	9434088860	
15	ETV Bangla	9832109542	
16	Telegraph	9434140547	
17	Prabhat Khabar	9474831855	
18	Bartaman	9732191174	
19	Natun Bangla	9434143075	
20	Express news	9474998822	
21	Anand Bazar	9434008825	
22	Bartaman	9475329571	
23	Statesman	9434335311	
24	Aajkal	9434392968	
25	Bartaman	9475115910	

PURULIA

Sl. No.	MEDIA	Mob.No.	E-mail
1	Aakash Bangla	9434198791	
2	Aakash Bangla	9434105924	
3	Channel 10	9434180950	
4	Channel 10	9434422830	
5	Channel 10	9474510778	
6	Aajtak	9434246463	
7	Kolkata Tv	9434149974	
8	Anand Bazar	9434130333	
9	Anand Bazar	9434346223	
10	Anand Bazar	9732170017	
11	Anand Bazar	9434195774	
12	Pratidin	9434373511	
13	E-TV News	9434112533	
14	News Time	9434876043	
15	News Time	9434158918	
16	News X	9475183176	
17	News X	9332015761	
18	Doordarshan	9434049292	
19	Tara News	9933468486	
20	Express News	9434875285	
21	Express News	9933965581	
22	Sangbad	9932748916	
23	Ekdin	9732139335	
24	Ekdin	9734275587	
25	Taja Tv	9434180791	
26	News Bangla	9475661063	
27	Swabhume	9476484705	
28	Kolkata Saradin	9434875283	
29	Aajkal	03252-223796	
30	Anand Bazar	03252-224531	
31	Ganshakti	03252-226323	
32	Purulia Darpan	03252-224817	
33	Purulia Darpan	9434232074	
34	Statesman	03252-222004	
35	DD News	9932607260	
36	24 Ghanta	9836530430	
37	Statesman	9434246082	
38	Aajkal	9434220079	
39	R Plus	9434204280	
40	Pratidin	9932396233	
41	Samwad Bandhu	9434961416	

DEFENCE ESTABLISHMENT

Sl. No.	Name of person to be contacted	STD Code	Office	Residence
1.	Director (Operational Logistic)/HQ Integrated Defence Staff, New Delhi	011	23017897	25686071 9810856633(Mobile)
2.	Naval HQ (War Room, Director of Naval) Operation	011	23017616	
3.	Duty Officer (Maritime Operation Center) HQ WMC, Mumbai	022	22630550 22630344	
4.	Duty Officer (Maritime Operation Center) HQ ENC, Visakhapatnam	0891	2577240	
5.	Duty Officer (Maritime Operation Center) HQ SNC, Kochi	0484	2662793	
6.	Operation Officer/ Indian Coast Guard/HLZ	03224	263217	
7.	Communication Centre/ Indian Coast Guard/HLZ	03224	263407	
8.	Army – Station HQ / Jamshedpur	0657	2431633	
9.	Army – Station HQ / Kolkata	033	22430326	
10.	Army – Commandant / Chandipur / Balasore	06782		262031
11.	Air Force – Eastern Command	0364	2223900 2561461	
12.	Air Force – Chief Operations Officer Air Force Station/Kolaikunda	03222	232176 (Ext. 207(O)	227(R)
13.	Air Force – Chief Administrative Officer	03222	232176 (Ext. 203(O)	223(R)
14.	Air Force – Sr. Medical Officer	03222	232176 (Ext. 261(O)	
15.	Air Force – Chief Operations Officer/ Barrackpur	033	25921251	
16.	Air Force – Radar Station/ Salua/ Paschim Midnapur	03222	277240	

* Telephone Numbers of Defence formations are Junction Numbers. Operator may be asked for Station Commandant, Adm Commandant or any staff Officer for Assistance.

STATE AND CIVIL ADMINISTRATION

Sr. No.	State	Designation	Contact Details	
1.	West Bengal	Chief Secretary	Tele.	033 22145858
			Fax	033 22144328
			E-Mail	cs-westbengal@nic.in
2.		Principal Secretary (Disaster Management and Civil Defense)	Tele.	033 22143674
			Fax	033 22144005
			E-Mail	ps.dmd-wb@nic.in / secrelief@wb.giv.in
3.		Director General of Police	Tele.	033 22145400
			Fax	033 22145544
			E-Mail	dgpwestbengal@gmail.com
1	Jharkhand	Principal Secretary (Home, Jail & Disaster Management) Secretary (Disaster Management)	Tele	0651 24002200 / 2400700
2		Director General of Police	Tele.	0651 2400737 / 2360046
			Fax	0651 2360047 / 2400738
			E-Mail	dgp@jhpolice.gov.in dgpjharkhand@gmail.com
3		Addl. Director General (CID)	Tele.	0651 2490546 / 2231133
			Fax	0651 2490295
			E-Mail	adg-cid@jhpolice.gov.in
4		Director General (Railway)	Mob.	98681882222
			E-Mail	dgrly@jhpolice@gov.in

ASANSOL

Sr. No.	Designation	STD Code	Office	Residence	Mobile No.
1.	District Magistrate (Burdwan)	0342	2562428	2562397	
2.	Addl. District Magistrate	0341	2253111	2253010 / 2253113	
3.	Supdt. Of Police (Burdwan)	0342	2562495	2562442	
4.	Addl. S.P.	0341	2252640	2252232	
5.	Sub. Divl. Officer.	0341	2253245	2252276	
6.	Chairman/Municipality.	0341	2302219	-	9434008056

DHANBAD

Sr. No.	Designation	STD Code	Telephone No.		Mobile No.
			Office	Residence	
1.	D.C.	0326	2312401	2202410	9471191601
	PA to D.C.	0326	207702	2202361	
	Dy. D.C.	0326	207627 / 202108 / 202182		
2.	ADM (S)	0326	2201853	2200284	
3.	S. P.	0326	2207801 / 2207802	2207800	9771966166
4.	A. S. P.	0326	2208707/2207804		
5.	Sub. Divl. Officer	0326	2312409	2202206	9431126246

BOKARO

Sr. No.	Designation	STD Code	Telephone No.		Mobile No.
			Office	Residence	
1.	Deputy Commissioner	06542	249944	223701	9470326005
2.	D. I. G	06542	240244	240266	
3.	S. P.	06542	242299	242266	9431706418
4.	D.S.P(HQ)	06542	247891	-	9431706419
5.	S.D.O (Chas)	06542	265881	240288	9431126791
6.	DDMO	06542			9990772094

MIDNAPUR

Sr. No.	Designation	STD Code	Telephone No.		Mobile No.
			Office	Residence	
1	Sabhadhipati, Paschim Midnapur, Zilla Parishad	03222	275428	275354	
2	DM, Paschim Midnapur	03222	275571	275570	9434750400
3	DM, Purba Midnapur	03228	263098	263120	9434000700
4	Addl. District Magistrate (E) West Midnapur	03222	275455 263796	275415	9434063796
5	Superintendent of Police/ West Midnapur	03222	275609	275608	9836832777
6	Addl. SP(HQ) Midnapur)W)	03222	275125		
7	Office-in-Charge, Relief West Midnapur	03222	275894	268830	
8	SDO Sadar, West Midnapur	03222	275330	275231	9434030645
9	SDO, Ghatal	03225	255022	255145	
	Chairman, Municipality	03222	275384	275998	

BANKURA

Sr. No.	Designation	STD Code	Telephone No.		Mobile No.
			Office	Residence	
1.	District Magistrate	03242	250304	250303	9475900047
2.	Superintendent of Police	03242	250305	250306	9083269300
3.	Addl. District Magistrate (E)	03242	250355	251042	9474015397
4.	Sub Divisional Officer	03242	250260	250291	
5.	Chairman/BQA municipality	03242	250367	-	

PURULIA

Sr. No.	Designation	STD Code	Telephone No.		Mobile No.
			Office	Residence	
1.	District Magistrate	03252	222302	222511	9434001122 8373068601
2.	Addl. District Magistrate (G)	03252	223120	223141	9434246605
3.	Sub Divisional Officer (W)	03252	223263	223229	9474777600
4.	Sub Divisional Officer (E)	03252	223266	223231	9434009585
5.	Sub Divl. Officer(Raghunathpur)	03251	255234	255644	9434003344
6.	Supdt. Of Police	03252	222304	222303	9434001500
8.	Sabhadhipati	03252	222255	222251	9434001166

PARA MILITARY

(BSF, CISF, SAP)

Sr. No.	Designation	STD Code	Office	Residence
1.	2nd BN National Disaster Response Force (NDRF), Near RRI Camp, Haringhata, P.O. Mohanpur, Nadia – 741246.	033	25875544 25875032 9474061104	
2.	CISF/IISCO	0341	2241677	
3.	CISF/Commandant, Angarpatara, Katrash, Dist:- Dhanbad	0326	272863	272869
4.	CISF/Santaldih	03251	222925	
5.	SAP/Chhara	03252	222409	
6.	CISF/Commandant, Bokaro	06542	240081	246436
7.	CISF Control Room/ Dhanbad	0326	2265983	
8.	CISF Commandant, Koylanagar/ Dhanbad	0326	2263098	
9.	SAP Commandant/13th Ban./ Purulia	03252	22256	22925
10.	Commanding Officer S.I. Bangal Ban, Purulia	03252	224733	
11.	DGM, CISF(Emergency) Bokaro Thermo Power Station	06542	266801	
12.	CISF/Chandrapura	06542	242214	242286
13	DIG/CISF/Bokaro	06542	240038	242020

PERSONS TO BE CONTACTED IN CASE OF FIRE

Rly. Divn.	For stations	Name, Address & Designation	Contact No.
ADRA	BURN & DMA, MOH	Asansol Fire Station, G.T.Road, near Rly. station Road	101/ 0341 – 2304506
	MDKD to JOC, ADA,IBL, SNKR, RUI	Raghunathpur Fire station.	03251 – 255388 8584027313 8584027314
	GRB-BGA	Raghunathpur Fire station.	03251 – 255388 8584027313 8584027314
	KSU to PRR to BRMD, PRR to BBDA	Purulia Fire station	03252 – 222201
	NIM, CNI	Jamshedpur Fire station	0657 – 2431036
	GSL, SLB, CDGR to GBA	Midnapur (West) Fire station	03222 – 263895
	IBL(ex) to BQA to GBA(ex)	Bankura Fire station, Katjuridunga	03242 – 243291
	SNTD-MHQ(ex)	Santaldih Fire Station	03251 – 260238
	MHQ-KNF	Beniahir, Jharia & DHN Fire Station.	0326 – 2460101 0326 – 2201633
	BKSC-RDF-TKX- PNW-DRGU-KSX	Bokaro Fire Station	06542 – 247823
	BQA-RNGR	Joykrishnapur Fire Station	03244 – 251291 101

PERSONS TO BE CONTACTED IN CASE OF OIL TANK FIRE

Chief Divisional Consumer Sales Manager	Divisional Office, Dhanbad	0326 – 2202947 (O) 0326 – 2202845 (R) 0326 – 2206504 (FAX) 9431121876 (Mobile)
Senior Terminal Manager	Indian Oil Corporation Rajbanda, Durgapur	0343 – 2520350 (O) 0343 – 2533065 (R) 9434099630 (Mobile)

BULLDOZER/ROAD CRANE/PAY LOADER EQUIPMENT

Station	Name & Address	Contact No.
BURN-DMA	IISCO, GM/Service Sri.Shyamalendu Chatterjee, Sri B.L.Gon, AGM Sri. Kripal Singh Saini, Chitra, Radhanagar Sri.P.K.Thakur	0341 – 2241677 (O) 0341 – 2241366 (R) 0341 2932092 Mob: 09434756906 0341 – 2252639 0341 – 2252639
MDKD-JOC-ADA-IBL-SNKR-RUI-GRB-BGA	ECL, CMD Director Technical Operation (Rescue Operation) Sri.Aryan Mukhopadhyay	0341 – 2523545 (R) 2520054 (O) 0341 – 2523592 (O) 2523810 (Fax)
KSU-PRR-BRMD- PRR-BBDA	PRR, PWD/Purulia, Ranchi Road Hirak Shaw, Simulia	03252 – 222947 03252 – 224161
NIM-CNI	Jamshedpur,M/s TATA corporate Consultant	0657 – 2423528, 2223684
GSL-SLB CDGR-GBA	MDN, M/s KGP, B.D.Service MDN (W) M/s Atwals Crane, NMP,KGP-1	03222 – 233312, 253297, 253412 03222 – 233454, 233225, 233252
IBL(ex)-BQA-GBA	BQA, Amit Lal Chatterjee	03242 – 250290
SNTD-MHQ-KNF	BCCL, GM Area No.6 BCCL/MHQ Washery	0326 – 2461051 9835169911
BKSC-RDF-TKX PNW-DRGU-KSX	MD, BSL, Bajarangbali Transport, Chas, Bokaro	06542 – 240300 (O) 06542 – 240200 (R) 06542 – 234244

ADRA (ADRA)

Name of the Station : **ADRA**
Distance : From HWH : **283.472 km** ; from ADRA : **0 km**
Ph.No. (Rly) : **82366 / 82367** ; (CUG/DOT) : **9163383910**
Nearest Railway Town ship : **ADRA** , Distance : **0 km**
Nearest Civil Town ship : **RAGHUNATHPUR** , Distance : **06 km**
Railway Medical facility : **S.E.RAILWAY HOSPITAL, ADRA**
Mobile No. : **SMR :** 9547883942 ; **DTI :** 9002083913

Under Jurisdiction of RPF : **ADRA**
Ph.No. (Rly.) : **82611 ;** (DOT) : **03251 – 244931**

Under Jurisdiction of GRP : **ADRA**
Ph.No. (Rly.) : **82597 ;** (DOT) **: 03251 – 243471 / 245850**

Sr. No.	Unit	Name of the Unit	Distance In Km from Stn.	Conveyance	Time required to reach	Address	Phone Nos. with STD code & Mobile Nos.
1.	Local Doctor	Mrs. Asima Chattopadhyay	1.5 km	By Toto	08 min	Subhash Nagar, Adra	9614489886
2.	Nursing Home	Maa Kalyani Nursing Home	06 km	By Toto	15 min	Near ITI, Raghunathpur	9733579121 9932680348
3.	Polyclinic	New Geeta Diagnostic Centre	06 km	By Toto	20 min	Near Bus stand, Raghunathpur	6296976013
4.	Nearest Hospital	S.E.Railway Hospital, Adra	01 km	By Toto	05 min	Divl. Rly. Hospital, Adra	82499 (Rly.)
		Super Speciality Hospital, Raghunathpur	07 km	By Toto	25 min	R.N.Pur, Purulia Road, Near R.N.Pur College	8597376921
5.	Ambulance	S.E.Rly.Hospital/Adra	01 km	By Toto	0 min	Divl. Rly.Hospital/Adra	82499 (Rly) 03251 – 245521
6.	Blood Bank	Super Speciality Hospital, Raghunathpur	08 km	By Toto	20 min	R.N.Pur, Purulia Road, Near R.N.Pur College	6294516191
7.	Medicine Center/ Pharmacy	Life Line Medicine Center	0.4 km	By Foot	05 min	South Side Station Road, Adra	9434246267
		Dutta Medicine Center	0.4 km	By Foot	05 min		9647944162
8.	Organization which can supply Road Crane/ Bulldozer etc.	Lalit Jha	01 km	By Toto	05 min	North Side, Adra	9800840102
9.	Name of Labour Contractor	Sanjit Paramanik	01 km	By Toto	05 min	North Side, Adra	8617627588
10.	Nearby Bus stand or who can provide vehicle	Adra Bus Stand	0.5 km	By Toto	03 min	Kashipur More, Adra	9800840102
11.	Person who can provide flood light	Lalit Jha	01 km	By Toto	05 min	North Side, Adra	9800840102
12.	Decorator/Caterer who provide food & shelter	Badsha Caterer, Adra	01 km	By Toto	05 min	Subhash Nagar, Adra	7586910019

ADRA (Contd.)

Sr. No.	Unit	Name of the Unit	Distance In Km from Stn.	Conveyance	Time required to reach	Address	Phone Nos. with STD code & Mobile Nos.
13.	Organization which can supply Gas/tree cutter.	Rahul Enterprise	02 km	By Toto	10 min	Lower Beniasol, Near Kabita Bakery	9002439888
14.	Person who can provide Boat	Swarna Jayanti Park, Adra	04 km	By Toto	15 min	Near Kaliken Village under IOW/East/Adra	9002083238
15.	Near by Dharmasala	Dharmasala/Adra	02 km	By Toto	10 min	Lower Jhariadih, beside Basanti Mandir, Adra	9064619315
16.	Electric Supply Office	WBSEDCL/Adra	2.5 km	By Toto	10 min	Near Arobindo Colony, Beko Road Crossing.	03251 – 244432
17.	Civil Defence	Civil Defence Officer & Sr.DSO/Adra	0.1 km	By Foot	03 min	DRM Building, Sr.DSO's Office, Adra	82266 (Rly.) 03251 – 244585 9002083875
18.	Fire Station	Fire Brigade, Raghunathpur	08 km	By Auto	15 min	Fire Brigade, Raghunathpur	03251 – 255388 03251 – 201453
19.	Local Police Station	Adra Police Station	01 km	By Toto	05 min	Kashipur Road, Adra	03251 – 244251
20.	Telecom Office/ Nearby STD booth	BSNL Telecom Office, near DRM building/Adra.	0.3 km	On Foot	03 min	BSNL Telecom office, near DRM building/Adra.	03251 – 243000
21.	Base of Defence, BSF, CISF, SAP etc.	SAP, Chharra, near Purulia	32 km	By Road	40 min	SAP camp near Chharra Station	03252 – 201167
22.	Scouts & Guides	DHQ Scout Den/Adra	01 km	By Toto	05 min	Scout Den, Adra	82603 (Rly.) 9932305789
23.	Local Club	NCC Club, Adra	01 km	By Toto	08 min	Near Rly. Mixed Primary School, Adra	8617627588
24.	Local NGO	MLRC, Monipur, Adra	02 km	By Toto	10 min	MLRC, Monipur, Adra	9002655287
25.	Civil Administration	Sub Divl. Police Officer	02 km	By Toto	10 min	Near Wagon Repair Shop	9147888746
26.	SDO Office	SDO Office, Raghunathpur	10 km	By Auto	15 min	SDO, Raghunathpur	03251 – 255255 8373068608
27.	BDO Office	BDO, Kashipur	10 km	By Auto	15 min	BDO, Kashipur	8373068645
28.	Municipality Office	Municipality Office,R.N.Pur	09 km	By Auto	12 min	Raghunathpur	03251 – 255227
29.	Panchayat Office	BEKO Gram Panchayat	04 km	By Toto	08 min	BEKO Gram Panchayat	8371813660
30.	Forest Ranger	Kashipur Forest Office	10 km	By Auto	10 min	Kashipur Forest Office	03251 – 246222
31.	Commercial Agent	Mahabir Gorai	0.2 km	By Foot	02 min	North Side, Adra	9609195052
32.	Any other information	DDMO, Purulia	44 km	By Train	60 min	DM Office, Purulia	03251 – 223675

ANARA (ANR)

Name of the Station : **ANARA**
Distance : From HWH : **296** Km ; From **ADRA** : **13** Km
Ph.No. (Rly) : **86553** ; (CUG/DOT) : **9163383932**
Nearest Railway Town ship : **ANARA**, Distance : **0 km**
Nearest Civil Town ship : **RAGHUNATHPUR**, Distance : **15 km**
Railway Medical facility : **RLY. HOSPITAL, ANARA**
Mobile No. : **SMR :** 9002083919 ; **DTI :** 9002083932

Under Jurisdiction of RPF : **ANARA**
Ph.No. (Rly.) : **86553**
Under Jurisdiction of GRP : **PURULIA** / **ANARA**
Ph.No.(Rly.) : **86503**, (DOT) **: 7586843903**

Sr. No.	Unit	Name of the Unit	Distance In Km from Stn.	Conveyance	Time required to reach	Address	Phone Nos. with STD code & Mobile Nos.
1.	Local Doctor	ACMS/ANR	0.5 km	By Foot	05 min	S.E.Rly Health Unit, Anara	86550 / 51 (Rly.)
2.	Nursing Home	Kalyani Nursing Home	15 km	By Bus	25 min	Near ITI, Adra Road	9733579121 9732025517
3.	Polyclinic	Sampurna Pathology,ANR	0.5 km	By Foot	05 min	Near Girls High School	9932542919
4.	Nearest Hospital	Super Speciality Hospital, Raaghunathpur	15 km	By Bus	20 min	Near Raghunathpur Colege	8597376921
5.	Ambulance	Raghunathpur Municipality	15 km	By Bus	20 min	Raghunathpur	7001978487 9932067160
6.	Blood Bank	Raghunathpur Super Speciality Blood Bank	14 km	By Bus	20 min	Near Raghunathpur College	7477819371 7318790690
7.	Medicine Center/ Pharmacy	Neelam Medical Hall	0.5 km	By Foot	10 min	Near Rly. Market	7699547791
		Medicine Emporium	0.5 km	By Foot	10 min	Near Rly. Market	8972038905
8.	Organization which supply Road Crane/ Bulldozer etc.	Works Manager Sleeper Factory, Anara	0.5 km	By Foot	10 min	Anara	9002947067
9.	Name of Labour Contractor	Dipak Mehta	0.5 km	By Foot	10 min	Near Rly. Market, Anara	9064883805
10.	Nearby Bus stand or who can provide vehicle	Star Travels, Anara	01 km	By Foot	10 min	Near Bus Stand, Anara	9800968976
11.	Person who can provide flood light	Rajesh Khanna	01 km	By Foot	10 min	Near Girl High School	6294949616
12.	Decorator/Caterer who provide food & shelter	Nice Caterer	01 km	By Foot	10 min	Near Cinema Hall	9933464773
13.	Organization which can supply Gas/tree cutter.	Pradip Kr. Sarkar, Anara	0.5 km	By Foot	05 min	Chapuri, Anara	9332409429

ANARA (Contd.)

Sr. No.	Unit	Name of the Unit	Distance In Km from Stn.	Conveyance	Time required to reach	Address	Phone Nos. with STD code & Mobile Nos.
14.	Person who can provide Boat	-	-	-	-	-	-
15.	Near by Dharmasala	-	-	-	-	-	-
16.	Electric Supply Office	Anara State Elect. Supply	01 km	By Foot	10 min	Near Chapuri Gate, Anara	8972530192
17.	Civil Defence	Md. Javed	14 km	By Road	30 min	Adra	8617419565
18.	Fire Station	Raghunathpur Fire Station	15 km	By Bus	30 min	Raghunathpur Fire Station	8584027313 8509774062
19.	Local Police Station	Anara Out Post	0.5 km	By Foot	08 min	Near Bus Stand, Anara	86534 (Rly.)
		Para Police Station	4.5 km	By Bus	25 min	Para	03251 – 266330 03251 – 266424
20.	Telecom Office/ Nearby STD booth	Purulia Telecom Office	30 km	By Road	45 min	BSNL Office, Purulia	9434742777
21.	Base of Defence, BSF, CISF, SAP etc.	State Armed Police, Chharrah.	23 km	By Bus	45 min	State Armed Police, Chharrah.	03252 – 201167
22.	Scouts & Guides	Md. Aziz	0.5 km	On Foot	05 min	Anara Scout & Guide	9933664091
23.	Local Club	Anara ACC Club	0.5 km	On Foot	05 min	Near Rly. School	9800950250
24.	Local NGO	The One	0.5 km	On Foot	05 min	Anara	9064076038
25.	Civil Administration	DM, Purulia	30 km	By Road	45 min	Purulia	8373068601
26.	SDO Office	SDO, Raghunathpur	13 km	By Bus	30 min	Raghunathpur	03251 – 255270
27.	BDO Office	BDO, Para Block	05 km	By Bus	25 min	Near State Bank, Para	8373068647 8373068650 03251 – 255278
28.	Municipality Office	-	-	-	-	-	-
29.	Panchayat Office	Gram Panchayat, Anara	03 km	On Foot	30 min	Vill. + P.O: Anara	9113781382
30.	Forest Ranger	Para Forest Ranger	05 km	By Bus	25 min	Para Forest Ranger	9932353129
31.	Commercial Agent	-	-	-	-	-	-
32.	Any other information	-	-	-	-	-	-

BAGALIA (BGA)

Name of the Station : **BAGALIA**
Distance : From HWH : **302.15 km** ; From **ADRA** : **20 km**
Ph.No. (Rly) : **86504** ; (CUG/ DOT) : **9163383933**
Nearest Railway Town ship : **PURULIA**, Distance : **21 km**
Nearest Civil Town ship : **PURULIA,** Distance : **21 km**
Railway Medical facility : **ANARA RLY. HEALTH CENTRE**
Mobile No. : **SMR :** 9547883922 ; **DTI :** 9002083932

Under Jurisdiction of RPF : **ANARA**
Ph.No. (Rly.) : **86553** ; (DOT) : **9002083710**
Under Jurisdiction of GRP : **PURULIA**
Ph.No. (Rly.) : **84212** ; (DOT) : **7003688702**

Sr. No.	Unit	Name of the Unit	Distance In Km from Stn.	Conveyance	Time required to reach	Address	Phone Nos. with STD code & Mobile Nos.
1.	Local Doctor	-	-	-	-	-	-
2.	Nursing Home	Singhania Nursing Home	24 km	By Train	40 min	Purulia	8145900440
3.	Polyclinic	Public Hospital, Para	13 km	By Road	20 min	Para, Purulia	6291030684
4.	Nearest Hospital	Rly. Health Unit, Anara	06 km	By Train	20 min	Rly. Health Unit, Anara	86550 (Rly.) 9304111459
		Para State Govt. Hospital	13 km	By Road	25 min	Para State Govt. Hospital	6291030684
5.	Ambulance	State Govt. Hospital, Para	13 km	By Road	25 min	Para State Govt. Hospital	6291030684
6.	Blood Bank	Purulia Sadar Hospital	26 km	By Train	40 min	Purulia Sadar Hospital	7407676839
7.	Medicine Center/Pharmacy	Medicine Emporium, Anara	06 km	By Train	20 min	Anara Rly. Market	8972038905
8.	Organization which can supply Road Crane/ Bulldozer etc.	PWD Office, Purulia	22 km	By Train	40 min	Ranchi Road, Purulia	6292122032 9474425888
9.	Name of Labour Contractor	Megh Nath Roy	0.5 km	By Foot	10 min	Bagalia	8972755971
10.	Nearby Bus stand or who can provide vehicle	-	-	-	-	-	-
11.	Person who can provide flood light	Megh Nath Roy	0.5 km	By Foot	10 min	Bagalia	8972755971
12.	Decorator/Caterer who provide food & shelter	Arup Dubey	05 km	By Foot	30 min	Layra	9933814810
13.	Organization which can supply Gas/tree cutter.	Indian Gas Agency, Para	10 km	By Road	25 min	Para, Purulia	9635343915

BAGALIA (Contd.)

Sr. No.	Unit	Name of the Unit	Distance In Km from Stn.	Conveyance	Time required to reach	Address	Phone Nos. with STD code & Mobile Nos.
14.	Person who can provide Boat	DM Office, Purulia	22 km	By Train	30 min	DM Office, Purulia	7605052962
15.	Near by Dharmasala	Madhya Bazar, Purulia	23 km	By Train	30 min	Madhya Bazar, Purulia	9679886999
16.	Electric Supply Office	WBSEDCL, Anara	06 km	By Train	20 min	Anara	8972530192
17.	Civil Defence	Md. Javed	20 km	By Train	30 min	Adra	8617419565
18.	Fire Station	Raghunathpur, Fire Station	25 km	By Road	60 min	Fire Station,Raghunathpur	8509774062
		Purulia, Fire Station	28 km	By Road	60 min	Fire Station, Purulia	03252 – 222201 9851290245
19.	Local Police Station	Para, P.S.	13 km	By Road	25 min	Para P.S., Purulia	8145500375
20.	Telecom Office/ Nearby STD booth	Telecom Office, Purulia	23 km	By Train	30 min	Purulia BSNL Office, Krishna More	03252 – 222000
21.	Base of Defence, BSF, CISF, SAP etc.	SAP/Chharra	13 km	By Train	15 min	SAP/Chharra, Purulia	9147889813
22.	Scouts & Guides	Md. Aziz	06 km	By Train	10 min	Anara Scouts & Guides	9933664091
23.	Local Club	Anara ACC club	06 km	By Train	10 min	Near Rly. School	9800950250
24.	Local NGO	Shyam Prem Mondal Organisation, Anara	06 km	By Train	20 min	Near Rly. Market, Anara	7001484376
25.	Civil Administration	DM Office, Purulia	22 km	By Train	30 min	DM Office, Purulia	7605052962
26.	SDO Office	SDO Office, Raghunathpur	25 km	By Road	50 min	SDO Office,Raghunathpur	8373068608
27.	BDO Office	BDO Office, Para	13 km	By Road	25 min	BDO Office, Para	8373068647
28.	Municipality Office	Municipality Office,Purulia	25 km	By Train	30 min	Purulia Municipality	9339212512
29.	Panchayat Office	Fusrabaid, JJ-2	03 km	By Road	20 min	JJ-2, Fusrabaid	9547245522
30.	Forest Ranger	Forest Ranger, Para	13 km	By Road	25 min	Forest Office, Para	9564327029
31.	Commercial Agent	P.C.Mondal	03 km	By Road	10 min	Vill.: Asanboni, Purulia	8016901614
32.	Any other information	-	-	-	-	-	-

BANDHDIH (BDIH)

Name of the Station : **BANDHDIH**
Distance : From HWH : **333.251** Km ; From ADRA : **49.75** Km
Ph.No. (Rly) : **86395**
Nearest Railway Town ship : **BOKARO**, Distance : **30 km**
Nearest Civil Town ship : **CHAS**, Distance : **10 km**
Railway Medical facility : **MOHUDA HEALTH UNIT**
Mobile No. : **SMR :** 9771483966 ; **DTI :** 9771483912

Under Jurisdiction of RPF : **BOKARO**
Ph.No. (Rly.) : **86212**
Under Jurisdiction of GRP : **BOKARO**
Ph.No. (Rly.) : **86339**

Sr. No.	Unit	Name of the Unit	Distance In Km from Stn.	Conveyance	Time required to reach	Address	Phone Nos. with STD code & Mobile Nos.
1.	Local Doctor	Dr. K.K.Das	12 km	By Auto	40 min	New Colony,Solagidih,Chas	9905564494
2.	Nursing Home	Neelam Nursing Home	12 km	By Auto	40 min	Jodhodih More, Chas	7677111113
3.	Polyclinic	Rly. Health Unit, MHQ	30 km	By Auto	80 min	Rly. Health Unit, Mohuda	9708678511
4.	Nearest Hospital	K.M.Memorial Hospital Chas, Bokaro	15 km	By Road	45 min	K.M.Memorial Hospital Chas, Bokaro	9431127270
5.	Ambulance	Neelam Nursing Home	12 km	By Auto	40 min	Jodhodih More, Chas	7677111113
6.	Blood Bank	K.M.Memorial Hospital Chas, Bokaro	15 km	By Road	45 min	K.M.Memorial Hospital Chas, Bokaro	9431127270
7.	Medicine Center/Pharmacy	Nigam Medical	01 km	By Foot	10 min	budhdih More, Bokaro	9934529569
8.	Organization which supply Road Crane/ Bulldozer etc.	JRL Mining Pvt. Ltd.	10 km	By Audio	30 min	Chas, Bokaro	8658971070
9.	Name of Labour Contractor	Ambika Khawas	03 km	By Auto	20 min	Ushardih	8210179752
10.	Nearby Bus stand or who can provide vehicle	Fast Panday Bus Service	15 km	By Auto	40 min	Dharmasala More, Chas	7991146499
11.	Person who can provide flood light	Binod Tent House	03 km	By Auto	20 min	Gopalpur	9608669869
12.	Decorator/Caterer who provide food & shelter	Binod Tent House	03 km	By Auto	20 min	Gopalpur	9608669869
13.	Organization which can supply Gas/tree cutter.	New Raja Construction	08 km	By Auto	30 min	Kalipathar, Chas	6207257014

BANDHDIH (Contd.)

Sr. No.	Unit	Name of the Unit	Distance In Km from Stn.	Conveyance	Time required to reach	Address	Phone Nos. with STD code & Mobile Nos.
14.	Person who can provide Boat	-	-	-	-	-	-
15.	Near by Dharmasala	Marwari Dharmasala, Chas	15 km	By Auto	45 min	Main Road, Chas	8969155874
16.	Electric Supply Office	S.E.Railway Bhojudih	30 km	By Road	80 min	Bhojudih TRD General	7766914769
17.	Civil Defence	Railway Colony, Bokaro	30 km	By Road	80 min	Railway Colony, Bokaro	7781011554
18.	Fire Station	Fire station at Bokaro	20 km	By Trecker	45 min	Fire station at Bokaro	9304953427
		Chas	15 km	By Tempo	30 min	Chas	9304953428
19.	Local Police Station	Mufashil Thana, Chas	10 km	By Tempo	30 min	Mufashil Thana, Chas	9608015870
20.	Telecom Office/ Nearby STD booth	BSNL Office	22 km	By Auto	60 min	Sector-II, Bokaro	9431711100
21.	Base of Defence, BSF, CISF, SAP etc.	CISF unit, Bokaro	20 km	By Auto	60 min	Bokaro	8986875454
22.	Scouts & Guides	S.E.Rly.Bharat Scouts & Guides, Bokaro	30 km	By Auto	60 min	S.E.Rly.Bharat Scouts & Guides, Bokaro	9771483353 7866083937
23.	Local Club	Rotary Club, Chas	12 km	By Auto	63 min	Rotary Club, Chas	8987594432
24.	Local NGO	Nagar Vikas Samiti, Jharkhand	12 km	By Auto	35 min	Shivpuri Colony, Chas	9234541097
25.	Civil Administration	D.C.Office, Bokaro	15 km	By Auto	45 min	Sector-I, Bokaro	06542 – 249944
26.	SDO Office	SDO Office, Chas	17 km	By Auto	40 min	ITI More, Chas	9431126791
27.	BDO Office	BDO office, Chas	15 km	By Trecker	40 min	Purulia Road, Chas	8602763331
28.	Municipality Office	Municipality Office, Chas	15 km	By Auto	40 min	ITI more, Chas	9234027898
29.	Panchayat Office	Pradeep Turi (Mukhiya)	03 km	By Auto	15 min	Medhaniya	7209778733
30.	Forest Ranger	Forest Ranger, Chas	15 km	By Auto	40 min	DFO Office, Chas	9352914884
31.	Commercial Agent	Krishna Multiplex	12 km	By Auto	40 min	Jodhadih More, Chas	7004516658
32.	Any other information	-	-	-	-	-	-

BANKURA (BQA)

Name of the Station : **BANKURA**
Distance : From HWH : **230.04 km** ; From ADRA : **53.1 km**
Ph.No. (Rly) : **85240** ; (DOT) :
Nearest Railway Town ship : **BANKURA**, Distance : **01 km**
Nearest Civil Town ship : **BANKURA**, Distance : **02 km**
Railway Medical facility : **S.E.RLY. HEALTH CENTRE, BANKURA**
Mobile No. : **SMR :** 9547883909 ; **DTI :** 9002083914

Under Jurisdiction of RPF : **BANKURA**
Ph.No. (Rly.) : **85240, 85260 ;** (DOT) **: 9163383923**
Under Jurisdiction of GRP : **BANKURA**
Ph.No. (Rly.) : **85268** ; **(DOT)** : 03242 – 254948

Sr. No.	Unit	Name of the Unit	Distance In Km from Stn.	Conveyance	Time required to reach	Address	Phone Nos. with STD code & Mobile Nos.
1.	Local Doctor	Dr. R.N.Roy	01 km	By Rickshaw	05 min	Rabindra Sarani, Bankura	9434529015
2.	Nursing Home	Hardik Nursing Home	1.5 km	By Rickshaw	08 min	Rabindra Sarani, Bankura	03242 – 250830
3.	Polyclinic	Parasmoni Medicare	02 km	By Rickshaw	15 min	Patpur, Bankura	03242 – 251555
4.	Nearest Hospital	B.S.Medical College	06 km	By Road	20 min	Gobinda Nagar, Bankura	03242 – 250929
5.	Ambulance	B.S.Medical College	06 km	By Road	20 min	Gobinda Nagar, Bankura	7047695360 8373025778
6.	Blood Bank	B.S.Medical College	06 km	By Road	20 min	Gobinda Nagar, Bankura	03242 – 244703 9434239525
7.	Medicine Center/Pharmacy	Nandi Medical Store	0.5 km	By Rickshaw	05 min	Station More, Bankura	8926355348
8.	Organization which can supply Road Crane/ Bulldozer etc.	Amrit Lal Chatterjee & Sons	03 km	By Road	10 min	Chandmari Danga, Bankura	9434004122
9.	Name of Labour Contractor	Santosh Bouri	01 km	By Rickshaw	05 min	Feeder Road, Bankura	9609480381
10.	Nearby Bus stand or who can provide vehicle	Station Road, Muralidhar Tiwari	01 km	By Rickshaw	05 min	Station Road, Bankura	8900599306
11.	Person who can provide flood light	Runa Decorator, Cinemahall Road, Bankura	01 km	By Rickshaw	05 min	Opposite Railway Station	9434183411
12.	Decorator/Caterer who provide food & shelter	Ananya Caterer	200 mtrs.	By Foot	05 min	Station Road, Bankura	9046041975
		Blue Heaven Caterer	200 mtrs.	By Foot	02 min	Station Road, Bankura	9434108557
13.	Organization which can supply Gas/tree cutter.	Indan Gas Agency, Chaitanna Chand	03 km	By Road	15 min	Machantala, Bankura	03242 – 251251

BANKURA (Contd.)

Sr. No.	Unit	Name of the Unit	Distance In Km from Stn.	Conveyance	Time required to reach	Address	Phone Nos. with STD code & Mobile Nos.
14.	Person who provide Boat	-	-	-	-	-	-
15.	Near by Dharmasala	Bankura Dharmasala	1..5 km	By Rickshaw	07 min	Nutunganj, Bankura	03242 – 254729
16.	Electric Supply Office	WBBSE, Pathpur	02 km	By Rickshaw	15 min	WBBSE, Pathpur	03242 – 240102
17.	Civil Defence	NCC Brigadier, Lokpur	04 km	By Rickshaw	20 min	NCC Brigadier, Lokpur	03242 – 250924
18.	Fire Station	Fire Station, Bankura	05 km	By Road	17 min	Katjuridanga, Bankura	03242 – 243291
19.	Local Police Station	Sadar Thana, Bankura	1.5 km	By Rickshaw	10 min	Rabindra Sarani, Bankura	03242 – 250675
20.	Telecom Office/ Nearby STD booth	Machantala, Bankura	2.5 km	By Road	10 min	Machantala, Bankura	03242 – 250999
21.	Base of Defence, BSF, CISF, SAP etc.	NCC Brigade, Lokpur	04 km	By Rickshaw	20 min	NCC Brigade, Bankura	03242 – 250924
22.	Scouts & Guides	Ramkrishna (S) Group Sarada (G) Group	500 Mtrs.	By Foot	05 min	BNR colony, Bankura	8945848414
23.	Local Club	Tarasankar Banerjee, Player's Corner, Bankura	04 km	By Road	15 min	Pathpur, Bankur	9434003102
24.	Local NGO	Seva Sangha, S.E.Railway, Bankura	200 mtrs.	By Foot	05 min	Statio Road, Bankura	9434224565 9474456478
25.	Civil Administration	DM, Bankura	04 km	By Road	12 min	Machantala, Bankura	03242 – 250304
		S.P., Bankura	03 km	By Bus	10 min	Machantola, Bankura	03242 – 250807
26.	SDO Office	SDO, Bankura	04 km	By Road	12 min	Machantala, Bankura	8927801323 9475900018
27.	BDO Office	BDO Office, Bankura – I	06 km	By Road	12 min	Puabagan, Bankura	9475943854
		BDO Office, Bankura – II	03 km	By Road	06 min	Bhagabandh, Bankura	9874430353
28.	Municipality Office	Bankura Municipality	03 km	By Road	15 min	Machantala, Bankura	03242 – 250367
29.	Panchayat Office	-	-	-	-	-	-
30.	Forest Ranger	DFO, Bankura	04 km	By Road	10 min	Machantala, Bankura	03242 – 250307
31.	Commercial Agent	-	-	-	-	-	-
32.	Any other information	-	-	-	-	-	-

BARABHUM (BBM)

Name of the Station : **BARABHUM**
Distance : From HWH : **355.2** Km ; From ADRA : **70.7** Km
Ph.No. (Rly) : **86733** ; (DOT) :
Nearest Railway Town ship : **BALARAMPUR**, Distance : **0.5 km**
Nearest Civil Town ship : **BALARAMPUR**, Distance : **0.5 km**
Railway Medical facility : **HEALTH UNIT, CHANDIL**
Mobile No. : **SMR :** 9547883926 ; **DTI :** 9002083917

Under Jurisdiction of RPF : **CHANDIL**
Ph.No. (Rly.) : **86716 ;** Mobile: **9771483707**
Under Jurisdiction of GRP : **PURULIA**
Ph.No. (Rly.) : **84212 ;** (DOT) : **7003688702**

Sr. No.	Unit	Name of the Unit	Distance In Km from Stn.	Conveyance	Time required to reach	Address	Phone Nos. with STD code & Mobile Nos.
1.	Local Doctor	Dr. K. Mahanty	01 km	By Toto	10 min	Tata Road, Balarampur	9932852725
2.	Nursing Home	Bright Nursing Home	1.7 km	By Toto	17 min	Hospital More, Bansgarh, Balarampur	9932704983
3.	Polyclinic	Kamala Pathology	0.7 km	By Toto	10 min	Ragistry Para	9932601681
4.	Nearest Hospital	Bansgarh Hospital	02 km	By Toto	20 min	Bansgarh, Balarampur	9339880451
5.	Ambulance	Laxmi Seva Jan	02 km	By Toto	20 min	Bara Bazar Road	8159068238
6.	Blood Bank	Sadar Hospital, Purulia	32 km	By Car	30 min	Ranchi Road, Purulia	03252 – 222200
7.	Medicine Center/ Pharmacy	Kanak Medical	0.2 km	By Foot	05 min	Rangadih	9800018508
8.	Organization which supply Road Crane/ Bulldozer etc.	PWD Office, Balarampur	0.3 km	By Toto	03 min	Balarampur	8670218910
9.	Name of Labour Contractor	Bittu Sharma	1.5 km	By Toto	15 min	Sarai	7001387662
10.	Nearby Bus stand or who can provide vehicle	Bus Stand, Balarampur Amit Das, Rangadih	1.2 km	By Toto	12 min	Balarampur	6294014621
11.	Person provide flood light	Dey Light House	0.2 km	By Foot	05 min	Rangadih	8972035985
12.	Decorator/Caterer who provide food & shelter	Dui Bhai Decorator	0.1 km	By Foot	02 min	Station Road	9800512585
13.	Organization which can supply Gas/tree cutter.	Jaiswal Engg. Works	0.2 km	By Foot	02 min	Station Road	9434539884

BARABHUM (Contd.)

Sr. No.	Unit	Name of the Unit	Distance In Km from Stn.	Conveyance	Time required to reach	Address	Phone Nos. with STD code & Mobile Nos.
14.	Person who can provide Boat	DM Office	32 km	By Road	30 min	Purulia	9735179808
15.	Near by Dharmasala	Ghasiram Dharamsala	1.4 km	By Toto	15 min	Purulia Road, Balarampur	9932002663
16.	Electric Supply Office	WBSEDCL, Balarampur	2.0 km	By Road	20 min	Purulia Road	8348689765
17.	Civil Defence	Purulia	32 km	By Car	30 min	Purulia	9434001500
18.	Fire Station	Purulia Fire Station	32 km	By Road	45 min	Purulia	03252 – 222101
19.	Local Police Station	Balarampur Thana	1.5 km	By Road	15 min	Purulia Road	9933633232
20.	Telecom Office/ Nearby STD booth	-	-	-	-	-	-
21.	Base of Defence, BSF, CISF, SAP etc.	SAP 11 BAT WBP	39 km	By Road	55 min	Near Chharra Station	03252 – 201167
22.	Scouts & Guides	-	-	-	-	-	-
23.	Local Club	-	-	-	-	-	-
24.	Local NGO	Balarampur Nabjagran Society	1.5 km	By Road	15 min	Bara Bazar Road	9932748916
25.	Civil Administration	Purulia	32 km	By Road	30 min	Purulia	9434001122
26.	SDO Office	SDO Office, Purulia	32 km	By Road	30 min	Purulia	8373068640
27.	BDO Office	BDO, Balarampur	02 km	By Road	20 min	Balarampur	8373068637
28.	Municipality Office	-	-	-	-	-	-
29.	Panchayat Office	Balarampur G.P.	01 km	By Road	10 min	Balarampur	7318866553
30.	Forest Ranger	Forest Office	0.8 km	By Road	10 min	Rangadih	8250875244
31.	Commercial Agent	-	-	-	-	-	-
32.	Any other information	-	-	-	-	-	-

BARBENDA (BBDA)

Name of the Station : **BARBENDA**
Distance from HWH : **354** Km : from ADRA : **71** Km
Ph.No. (Rly) : **84293**
Nearest Railway Town ship : **KOTSHILA** Distance : **4.7 km**
Nearest Civil Town ship : **GARHOYPUR** Distance : **03 km**
Railway Medical facility : **PURULIA RAILWAY HOSPITAL**
Mobile No. : **SMR : 9547883933** ; **DTI : 9002083917**

Under Jurisdiction of RPF **: KOTSHILA**
Ph. No. (Rly.) : **86290**
Under Jurisdiction of GRP : **PURULIA**
Ph. No. (Rly.) : **84212 ;** (DOT) **: 03252 – 225976**

Sr. No.	Unit	Name of the Unit	Distance In Km from Stn.	Conveyance	Time required to reach	Address	Phone Nos. with STD code & Mobile Nos.
1.	Local Doctor	BMOH (Joypur)	03 km	By Road	50 min	Joypur Chatipara on Ranchi Road	7797446464 9932273596
2.	Nursing Home	Singhania Nursing Home, Purulia.	31 km	By Train	60 min	West Lake Road, Purulia	8145900443
3.	Polyclinic	Bhandari Medicine Centre, Joypur	03 km	By Foot	20 min	Joypur Chatipara near Block Hospital	9851761827
4.	Nearest Hospital	Block Hospital, Joypur	03 km	By Foot	20 min	Garhjoypur, Chatipara	7797446464 03254 – 252212
5.	Ambulance	Block Hospital, Joypur	03 km	By Foot	20 min	Garhjoypur, Chatipara	9933918761
6.	Blood Bank	Deben Mahato Sadar Hospital, Purulia	31 km	By Train	60 min	Purulia Sadar Hospital	7407676839 7063496488
7.	Medicine Center/ Pharmacy	Bhandari Medicine Centre, Joypur	03 km	By Foot	20 min	Joypur Chatipara near Block Hospital	9851761827 8670281554
8.	Organization which can supply Road Crane/ Bulldozer etc.	Chief Enginee(PWD), Purulia	31 km	By Train	60 min	Chief Enginee Office, Purulia, Ranchi Road	03252 – 222371
9.	Name of Labour Contractor	Binoy Kumar	½ km	By Foot	05 min	Barbenda.	9641077463
10.	Nearby Bus stand or who can provide vehicle	Joypur Bus Stand Secretary	03 km	By Road	05 min	Joypur Bus Workers Assosiation	7001759305
11.	Person who can provide flood light	Pajia Electric, Barbenda	03 km	By Foot	05 min	Barbenda	9932824347
12.	Decorator/Caterer who provide food & shelter	Pajia Decorators	03 km	By Foot	05 min	Barbenda	9932824347
		Appayan Caterer	03 km	By Foot	05 min	Joypur	8906947551

BARBENDA (Contd.)

Sr. No.	Unit	Name of the Unit	Distance In Km from Stn.	Conveyance	Time required to reach	Address	Phone Nos. with STD code & Mobile Nos.
13.	Organization which can supply Gas/tree cutter.	Singh Welding	03 km	By Road	05 min	Joypur, R.R.Palli	9932389396
14.	Person who can provide Boat	Municipality Office, Purulia	31 km	By Train	60 min	Saheb Banch Road, Purulia	9434112397
15.	Near by Dharmasala	Parichay Bhavan, Joypur	04 km	By Road	20 min	Ranchi Road, Joypur	9434753756
16.	Electric Supply Office	WBSEB Office, Joypur	3.5 km	By Foot	25 min	Joypur near Kathgola	9635636639 9932403236
17.	Civil Defence	-	-	-	-	-	-
18.	Fire Station	Fire Station, Purulia	31 km	By Train	60 min	Purulia	03252 – 222201
		Fire Station, Jhalda	18 km	By Train	45 min	Near A.M.College, Jhalda	03254 – 255032
19.	Local Police Station	Joypur, Police Station	03 km	By Foot	20 min	Near Bus Stand, Joupur	9147888759
20.	Telecom Office/ Nearby STD booth	BSNL Office, Joypur	03 km	By Foot	20 min	Near Joypur Ranibandh L.C.Gate	03254 – 252225
21.	Base of Defence, BSF, CISF, SAP etc.	SAP Camp, Chharra	39 km	By Train	75 min	Near Railway Station, Chharra	03252 – 201167
22.	Scouts & Guides	-	-	-	-	-	-
23.	Local Club	Bani Club, Joypur	03 km	By Foot	20 min	Near Atkal Chowk	9475666343
24.	Local NGO	-	-	-	-	-	-
25.	Civil Administration	DM, Purulia	31 km	By Train	60 min	DM Office, Purulia	03252 – 222302
26.	SDO Office	SDO Office, Jhalda	18 km	By Train	45 min	Near AM College, Jhalda	03254 – 255002 8373068610
27.	BDO Office	BDO Office, Joypur	03 km	By Foot	20 min	Chatatnar, Joypur	8373068609
28.	Municipality Office	-	-	-	-	-	-
29.	Panchayat Office	Joypur	03 km	By Foot	20 min	Near Old Rajbati, Joypur	8709607445
30.	Forest Ranger	Joypur	03 km	By Foot	20 min	Near Girls High School, Joypur	9732132535 9284528925
31.	Commercial Agent	-	-	-	-	-	-
32.	Any other information	-	-	-	-	-	-

BELBONI (BEX)

Name of the Station : **BELBONI**
Distance : From HWH : **240.60** Km ; From ADRA : **63.57** Km
Nearest Railway Town ship : **BANKURA** , Distance : **10.56 km**
Nearest Civil Town ship : **BANKURA** , Distance : **10.56 km**
Railway Medical facility : **BANKURA**

Under Jurisdiction of RPF : **Bankura**
Ph.No. (Rly.) : **85261 (DOT) : 03242 – 252843**
Under Jurisdiction of GRP : **Bankura**
Ph.No. (Rly.) : **85262 (DOT) : 03242 – 254948**

Unit	Name of the Unit	Distance in Km from Stn.	Conveyance	Time required to reach	Address	Phone No. with STD code
Nearest Hospital	Dhabani Govt. Hospital	1 km	By Rickshow	10 min	Belboni	-
Railway Hospital	S.E.Railway Health Unit	11 km	By Bus	45 min	Near Railway Station, Bankura.	(Rly.) 85228
District Hospital	B.S.Medical College & Hospital Lokpur Hospital	16 km 16 km	By Bus By Bus	50 min 50 min	Gobindanagar, Bankura Gobindanagar, Bankura	03242 – 250929 03242 – 254736 03242 – 258821
Local Police Station	Sadhar Thana	11 km	By Rickshaw	30 min	Rabindra Sarani, Bankura	03242 – 250675
Civil Defence, Fire Station	Fire Station	15 km	By Bus	45 min	Katjuri danga, Bankura	03242 – 251291
BDO office	Block - II, Bikna	12 km	By Bus	30 min	Bikna, Bankura	03242 – 254627
Panchayat Office	Belboni	½ km	By Rickshaw	5 min	Belboni, Bankura	03242 – 264236
Commercial.Agent						9851029897

BELIATORE (BZC)

Name of the Station : **BELIATORE**
Distance : from BQA : **19.15 km**
Nearest Railway Town ship : **BANKURA** Distance : **19.15 km**
Nearest Civil Town ship : **BANKURA** Distance : **19.15 km**
Railway Medical facility : **BANKURA**

Under Jurisdiction of RPF : **BANKURA**
Ph.No. (Rly.) : **85240, 85260 ;** (DOT) **: 9163383923**
Under Jurisdiction of GRP : **BANKURA**
Ph.No. (Rly.) : **85268 ;** (DOT) **: 03242 – 254948**

Sr. No.	Unit	Name of the Unit	Distance In Km from Stn.	Conveyance	Time required to reach	Address	Phone Nos. with STD code & Mobile Nos.
1.	Local Doctor	Dr. B.B.Karmakar	0.5 km	By Foot	05 min	Durgapur Road	9434441365
2.	Nursing Home	-	-	-	-	-	-
3.	Polyclinic	-	-	-	-	-	-
4.	Nearest Hospital	Primary Health Unit	0.5 km	By Rickshow	15 min	Beliatore	03241 – 257228
5.	Ambulance	Bappa Roy, Beliatore	0.5 km	By Rickshaw	05 min	Dak Bunglow More	9434134590
6.	Blood Bank	B.S.Medical College	06 km	By Road	20 min	Gobinda Nagar, Bankura	03242 – 250929
7.	Medicine Center/ Pharmacy	Roy Pharmacy	0.5 km	By Rickshaw	05 min	Bankura Bardhaman Road	9434224337
		Maya Pharmacy	0.5 km	By Rickshaw	05 min	Bankura Bardhaman Road	9474994996
8.	Organization which can supply Road Crane/ Bulldozer etc.	Ram Pada Gorai	0.5 km	By Rickshaw	05 min	Bankura Bardhaman Road	9434178065 9434361249 9614374237
9.	Name of Labour Contractor	Narian Gouri	01 km	By Foot	10 min	Beliatore, Bankura	9474458047
10.	Nearby Bus stand or who can provide vehicle	Beliatore Bus Stand	0.5 km	By Rickshaw	05 min	Beliatore Bus Stand	7031530780 7047018310
11.	Person who can provide flood light	Tapas Gorai, Beliatore	01 km	By Rickshaw	10 min	Beliatore, Bankura	9332427560
12.	Decorator/Caterer who provide food & shelter	Appayan Caterer	0.5 km	By Rickshaw	05 min	Beliatore Bus Stand	9434171073
		Raja Decorator	0.5 km	By Rickshaw	05 min	Beliatore Bus Stand	
13.	Organization which can supply Gas/tree cutter.	-	-	-	-	-	-

BELIATORE (Contd.)

Sr. No.	Unit	Name of the Unit	Distance In Km from Stn.	Conveyance	Time required to reach	Address	Phone Nos. with STD code & Mobile Nos.
14.	Person who can provide Boat	-	-	-	-	-	-
15.	Near by Dharmasala	-	-	-	-	-	-
16.	Electric Supply Office	Electric Supply Office	0.5 km	By Rickshaw	05 min	Beliatore	7449305524
17.	Civil Defence	-	-	-	-	-	-
18.	Fire Station	Fire Station, Bankura	25 km	By Road	30 min	Katjuridanga, Bankura	03242 – 251291 03242 – 243291
19.	Local Police Station	Beliatore Police Station	0.5 km	By Rickshaw	10 min	Beliatore	03241 – 259300
20.	Telecom Office/ Nearby STD booth	BSNL Telecom Office	0.5 km	By Rickshaw	10 min	Beliatore	03241 – 259298 03241 – 259782
21.	Base of Defence, BSF, CISF, SAP etc.	-	-	-	-	-	-
22.	Scouts & Guides	-	-	-	-	-	-
23.	Local Club	Amra Truan Sangha	0.5 km	By Rickshaw	15 min	Beliatore	9434528291
24.	Local NGO	-	-	-	-	-	-
25.	Civil Administration	DM, Bankura	04 km	By Road	10 min	Machantala, Bankura	03242 – 250304
26.	SDO Office	SDO, Bankura	25 km	By Road	30 min	SDO, Bankura	03242 – 250260
27.	BDO Office	BDO, Barjora	08 km	By Road	20 min	BDO, Barjora	03241 – 257227
28.	Municipality Office	Bankura Municipality	25 km	By Road	30 min	Machantala, Bankura	03242 – 250367
29.	Panchayat Office	Beliatore	0.5 km	By Road	20 min	Beliatore	03241 – 259284
30.	Forest Ranger	Forest Ranger, Beliatore	1.5 km	By Rickshaw	15 min	Forest Office, Beliatore	03241 – 259244
31.	Commercial Agent	Goutam Roy	0.5 km	By Rickshaw	10 min	Beliatore, Bankura	9851306687
32.	Any other information	-	-	-	-	-	-

BERO (BERO)

Name of the Station : **BERO**
Distance : From HWH : **293.762** Km ; From ADRA : **11** Km
Ph.No. (Rly) : **82874** ; (DOT) : **9163383912**
Nearest Railway Town ship : **RAGHUNATHPUR,** Distance : **08** km
Nearest Civil Town ship : **RAGHUNATHPUR**, Distance : **08** km
Railway Medical facility : **ADRA RLY. HOSPITAL**
Mobile No. : **SMR :** 9547883901 ; **DTI :** 9547883943

Under Jurisdiction of RPF : **ADRA**
Ph.No. (Rly.) : **82406 ;** (DOT) : **03251 – 244931**
Under Jurisdiction of GRP : **ADRA**
Ph.No. (Rly.) : **82597 ;** (DOT) : **03251 – 243471**

Sr. No.	Unit	Name of the Unit	Distance In Km from Stn.	Conveyance	Time required to reach	Address	Phone Nos. with STD code & Mobile Nos.
1.	Local Doctor	Sri D.D.Roy	03 km	By Road	10 min	Madhutati, Purulia	9734280596
2.	Nursing Home	Kalyani Nursing Home	08 km	By Road	30 min	Near ITI more, Adra Road	9547342478
3.	Polyclinic	-	-	-	-	-	-
4.	Nearest Hospital	Sub Div. Hospital, Raghunathpur.	08 km	By Raod	30 min	Sub Div. Hospital, Raghunathpur.	7318790690
5.	Ambulance	Swapan Bouri	02 km	By Auto	10 min	Khajura, Purulia	9932780118
6.	Blood Bank	Sadar Hospital, Purulia	49 km	By Train	60 min	Purulia	03252 – 222200
		Asansol	40 km	By Train	45 min	S.G.Gorai Road, Asansol	0341 – 2202344
7.	Medicine Center/Pharmacy	Bishnu Medical	200 m	By Foot	05 min	Bero	9932361112
8.	Organization which can supply Road Crane/ Bulldozer etc.	Khan Transport	17 km	By Road	40 min	Inanpur, Purulia	9733932889
9.	Name of Labour Contractor	Maga Chakraborty	02 km	By Auto	10 min	Khajura, Purulia	9800824300
10.	Nearby Bus stand or who can provide vehicle	Madhutati Bus Stand	03 km	By Road	10 min	Madhutati	-
11.	Person who can provide flood light	-	-	-	-	-	-
12.	Decorator/Caterer who provide food & shelter	Basana Decorator	02 km	By Raod	10 min	Senera, Purulia	8016844406
13.	Organization which can supply Gas/tree cutter.	-	-	-	-	-	-

BERO (Contd.)

Sr. No.	Unit	Name of the Unit	Distance In Km from Stn.	Conveyance	Time required to reach	Address	Phone Nos. with STD code & Mobile Nos.
14.	Person who can provide Boat	-	-	-	-	-	-
15.	Near by Dharmasala	-	-	-	-	-	-
16.	Electric Supply Office	Electric Sub Station, Raghunathpur	08 km	By Road	30 min	Raghunathpur Bus Stand	03251 – 255253
17.	Civil Defence	-	-	-	-	-	-
18.	Fire Station	Raghunathpur Fire Station	08 km	By Road	30 min	Raghunathpur Bus Stand	03251 – 255388
19.	Local Police Station	Raghunathpur P.S.	08 km	By Road	30 min	Raghunathpur Bus Stand	03251 – 255231
20.	Telecom Office/ Nearby STD booth	-	-	-	-	-	-
21.	Base of Defence, BSF, CISF, SAP etc.	-	-	-	-	-	-
22.	Scouts & Guides	S.E.Rly. Bharat Scouts & Guides, Adra	11 km	By Train	15 min	Scout Den, Near Girls H.S.School, Adra	82603 (Rly.)
23.	Local Club	Madhutati Unnayan Sangha	03 km	By Road	15 min	Madhutati	8637894842
24.	Local NGO	-	-	-	-	-	-
25.	Civil Administration	-	-	-	-	-	-
26.	SDO Office	SDO Office, Raghunathpur	08 km	By Road	30 min	Raghunathpur	03251 – 255255
27.	BDO Office	BDO Office, Raghunathpur	08 km	By Road	30 min	Raghunathpur	03251 – 255278
28.	Municipality Office	Raghunathpur Municipality	08 km	By Road	30 min	Raghunathpur	03251 – 255227
29.	Panchayat Office	Khajura Panchayat	02 km	By Road	10 min	Khajura, Purulia	8145548300
30.	Forest Ranger	-	-	-	-	-	-
31.	Commercial Agent	-	-	-	-	-	-
32.	Any other information	-	-	-	-	-	-

BETUR (BTRB)

Name of the Station : **BETUR**
Distance : From HWH : **129 km** ; From ADRA : **115 km**
Nearest Railway Town ship : **SONAMUKHI** , Distance : **20** km
Nearest Civil Town ship : **PATRASAYER**, Distance : **05** km
Mobile No. : **SMR :** 9434528555 ; **DTI :** 9002083914

Under Jurisdiction of RPF : **SONAMUKHI**
Ph.No. (Rly.) : **;** (DOT) **:**
Under Jurisdiction of GRP : **BANKURA**
Ph.No. (Rly.) : **85268 ;** (DOT) **: 03242 – 254948**

Sr. No.	Unit	Name of the Unit	Distance In Km from Stn.	Conveyance	Time required to reach	Address	Phone Nos. with STD code & Mobile Nos.
1.	Local Doctor	Dr. Shajhan Sha	05 km	By Toto	15 min	Rasulpur Bazar	8001501688
2.	Nursing Home	Astha Nursing Home	18 km	By Road	30 min	Sonamukhi Bazar	-
3.	Polyclinic	-	-	-	-	-	-
4.	Nearest Hospital	Block Hospital, Patrasayer	10 km	By Auto	30 min	Patrasayer	03244 – 266239
5.	Ambulance	Biur- Betur G.P.	0.5 km	By Auto	10 min	Biur- Betur G.P.	03244 – 272240 9735842948
6.	Blood Bank	Bishnupur	45 km	By Road	90 min	Bishnupur	9434183294
7.	Medicine Center/ Pharmacy	Bokul Medicine Center	06 km	By Road	08 min	Rasulpur	-
8.	Organization which can supply Road Crane/ Bulldozer etc.	-	-	-	-	-	-
9.	Name of Labour Contractor	Sahib Construction	01 km	By Rickshaw	06 min	Betur	8642035396
10.	Nearby Bus stand or who can provide vehicle	Betur More Bus Stand	1.5 km	By Rickshaw	07 min	Alipur, Betur	-
11.	Person who can provide flood light	Sridhar Bagdi	0.5 km	By Rickshaw	05 min	Alipur, Betur	-
12.	Decorator/Caterer who provide food & shelter	-	-	-	-	-	-
13.	Organization which can supply Gas/tree cutter.	-	-	-	-	-	-

BETUR (Contd.)

Sr. No.	Unit	Name of the Unit	Distance In Km from Stn.	Conveyance	Time required to reach	Address	Phone Nos. with STD code & Mobile Nos.
14.	Person who can provide Boat	-	-	-	-	-	-
15.	Near by Dharmasala	Bankura	65 km	By Road	85 min	Bankura	-
16.	Electric Supply Office	Patrasayer	08 km	By Road	15 min	Patrasayer	03244 – 266243
17.	Civil Defence	-	-	-	-	-	-
18.	Fire Station	Fire Station, Bankura	05 km	By Road	17 min	Katjuridanga, Bankura	03242 – 251291
19.	Local Police Station	Patrasayer	08 km	By Road	15 min	Patrasayer	03244 – 266226
20.	Telecom Office/ Nearby STD booth	Raasulpur	06 km	By Road	08 min	Rasulpur	03244 – 272298
21.	Base of Defence, BSF, CISF, SAP etc.	Panagar Camp	60 km	By Road	120 min	Panagar	-
22.	Scouts & Guides	-	-	-	-	-	-
23.	Local Club	-	-	-	-	-	-
24.	Local NGO	Alipur Bongiya Social Welface Society(BSWS)	0.5 km	By Auto	05 min	Alipur	9474048678
25.	Civil Administration	-	-	-	-	-	-
26.	SDO Office	SDO, Bishnupur	40 km	By Bus	90 min	SDO, Bishnupur	03244-252055 9434081001
27.	BDO Office	BDO office, Patrasayer.	10 km	By Auto	20 min	Patrasayer	03244 – 266232
28.	Municipality Office	-	-	-	-	-	-
29.	Panchayat Office	Biur, Betur	01 km	By Rickshaw	05 min	Betur	03244 – 272240
30.	Forest Ranger	-	-	-	-	-	-
31.	Commercial Agent	Sk. Sabin Alam	0.1 km	By Foot	02 min	Swarup Chak	9434528555
32.	Any other information	-	-	-	-	-	-

BHADUTALA (BUTA)

Name of the Station : **BHADUTALA**
Distance : From HWH : **135.4 km** ; From ADRA : **148.1 km**
Nearest Railway Town ship : **MIDNAPUR** Distance : **7.2 km**
Nearest Civil Town ship : **MIDNAPUR** Distance : **7.2 km**
Railway Medical facility : **MIDNAPUR**
Mobile No. : **SMR : 9547883912** ; **DTI : 9002083915**

Under Jurisdiction of RPF : **BANKURA**
Ph.No. (Rly.) : **85266 ; (DOT) : 03242 – 252843**
Under Jurisdiction of GRP : **BANKURA**
Ph.No. (Rly.) : **85268 (DOT) : 03242 – 254948**

Sr. No.	Unit	Name of the Unit	Distance In Km from Stn.	Conveyance	Time required to reach	Address	Phone Nos. with STD code & Mobile Nos.
1.	Local Doctor	Dr. Tapan Kumar Das	500 Mtrs.	By Foot	05 min	Bhadutala	9434958597
2.	Nursing Home	Spandan Nursing Home	09 km	By Road	15 min	Rabindra Nagar	03222 – 263716
3.	Polyclinic	Janakalyan Clinic	0.5 km	By Foot	02 min	Vill.+Post: Bhadutala	9434958597
4.	Nearest Hospital	MMCH	10 km	By Road	20 min	Medinipur	03222 – 261007
5.	Ambulance	Bhadutal Diamond Club	01 km	By Foot	03 min	Bhadutala	9002019922
6.	Blood Bank	MMCH, Medinipur	10 km	By Road	20 min	Medinipur	03222 – 261007
7.	Medicine Center/ Pharmacy	Three Star Medical Shop	0.5 km	By Foot	02 min	Bhadutala	7501006464
8.	Organization which can supply Road Crane/ Bulldozer etc.	Joyhori	04 km	By Road	20 min	Pachim Midnapur	9933381954
9.	Name of Labour Contractor	Rajsekhar Das	10 mtrs.	By Foot		Bhadutala	9932263603
10.	Nearby Bus stand or who can provide vehicle	Bhadutala Bus Stand	50 Mtrs.	By Foot	01 min	Bhadutala	-
11.	Person who can provide flood light	-	-	-	-	-	-
12.	Decorator/Caterer who provide food & shelter	Ajay Decorator	01 km	By Foot	03 min	Bhadutala, Midnapur	8373834023
		Rikth Caterer	01 km	By Foot	03 min	Bhadutala, Midnapur	9800820610
13.	Organization which can supply Gas/tree cutter.	-	-	-	-	-	-

BHADUTALA (Contd.)

Sr. No.	Unit	Name of the Unit	Distance In Km from Stn.	Conveyance	Time required to reach	Address	Phone Nos. with STD code & Mobile Nos.
14.	Person who can provide Boat	-	-	-	-	-	-
15.	Near by Dharmasala	-	-	-	-	-	-
16.	Electric Supply Office	Salboni	20 km	By Road	45 min	Salboni, Midnapur	-
17.	Civil Defence	-	-	-	-	-	-
18.	Fire Station	Midnapur	08 km	By Road	15 min	Midnapur	03222 – 263895
19.	Local Police Station	Salboni	20 km	By Road	40 min	Salboni	03227 – 285228
20.	Telecom Office/ Nearby STD booth	-	-	-	-	-	-
21.	Base of Defence, BSF, CISF, SAP etc.	-	-	-	-	-	-
22.	Scouts & Guides	-	-	-	-	-	-
23.	Local Club	Apanjan Club	50 Mtrs.	By Foot	02 min	Bhadutala	7363048135
24.	Local NGO	-	-	-	-	-	-
25.	Civil Administration	-	-	-	-	-	-
26.	SDO Office	SDO Office, Medinipur	09 km	By Road	15 min	Medinipur	03222 – 275530
27.	BDO Office	BDO Office, Salboni	22 km	By Road	45 min	Salboni	03227 – 285229
28.	Municipality Office	Midnapur	07 km	By Road	15 min	Midnapur	03222 – 275384
29.	Panchayat Office	Karnaghar G.P.	800 Mrs.	By Foot	05 min	Bhadutala	03222 – 297211
30.	Forest Ranger	Bhadutala	01 km	By Foot	03 min	Bhadutala	7318883852
31.	Commercial Agent	Sri. Biswanath	-	-	-	-	7872456129
32.	Any other information	-	-	-	-	-	-

BHAGA (VAA)

Name of the Station : **BHAGA**
Distance : from HWH : **324.4 km** ; from ADRA : **40.9 km**
Ph.No. (Rly) : **89302** ; (DOT) :
Nearest Railway Town ship : **BHAGA** Distance : **0 km**
Nearest Civil Town ship : **DHANBAD** Distance : **07 km**
Railway Medical facility : **RAILWAY HEALTH UNIT, BHAGA**
Mobile No. : **SMR : 7866083932** ; **DTI : 9771483911**

Under Jurisdiction of RPF : **BHOJUDIH**
Ph.No. (Rly.) : **89456 ;** (DOT) **: 9771483705**
Under Jurisdiction of GRP : **BHAGA**
Ph.No. (Rly.) : **89354** ; **(DOT)** : **9471572999**

Sr. No.	Unit	Name of the Unit	Distance In Km from Stn.	Conveyance	Time required to reach	Address	Phone Nos. with STD code & Mobile Nos.
1.	Local Doctor	Dr. U.N.Verma	02 km	By Rickshaw	10 min	Phus Bunglow, Dhanbad	9470121693
		Dr. S.M.Iqbal Nassir	01 km	By Foot	07 min	Phus Bunglow, Dhanbad	9835357007
2.	Nursing Home	Polymade Nursing Home	01 km	By Auto	07 min	Jamadoba Road, Near Phus Bunglow	07585013514
		Life Line, Jharia	3.5 km	By Auto	15 min	Jharia Sabji Patti, DHN	0326 – 2240682
3.	Polyclinic	Clinic Lab	10 km	By Auto	35 min	Clinic Lab, Dhanbad	0326 – 2304803
4.	Nearest Hospital	S.E.Rly. Health Unit, VAA	01 km	By Auto	05 min	Rly. Colony, Bhaga	89350 (Rly.) 9939552878
		TISCO Hospital,Jamadoba	1.5 km	By Auto	10 min	Jamadoba, Dhanbad	0326 – 6612276
5.	Ambulance	TISCO Hospital,Jamadoba	1.5 km	By Auto	10 min	Jamadoba, Dhanbad	0326 – 6612276
6.	Blood Bank	Jorapokhar Blood Bank	11 km	By Auto	30 min	Sachdeba Bhawan, DHN	0326 – 2303621 07470333979
7.	Medicine Center/Pharmacy	Naveren Medical	01 km	By Auto	05 min	Lodhna More, Bhaga	8210152428
8.	Organization which can supply Road Crane/Bulldozer	-	-	-	-	-	-
9.	Name of Labour Contractor	S.K.S.Enterprises	02 km	By Auto	10 min	Near Sundarpur Rly. Gate, Jealgora, Dhanbad	9835136647
10.	Nearby Bus stand or who can provide vehicle	S.K.S.Enterprises	02 km	By Auto	10 min	Near Sundarpur Rly. Gate, Jealgora, Dhanbad	9835136647
11.	Person who can provide flood light	Priya Light & Sound	01 km	By Auto	07 min	Ramesh Rao, Lodhna More, Bhaga	9431377308
12.	Decorator/Caterer who provide food & shelter	Megha Decorator	1.5 km	By Auto	10 min	Push Bungalow Road, Bhaga	9608266444 8709138261
13.	Organization which can supply Gas/tree cutter.	S.K.S.Enterprises	02 km	By Auto	10 min	Near Sundarpur Rly. Gate, Jealgora, Dhanbad	9835136647

BHAGA (Contd.)

Sr. No.	Unit	Name of the Unit	Distance In Km from Stn.	Conveyance	Time required to reach	Address	Phone Nos. with STD code & Mobile Nos.
14.	Person who provide Boat	-	-	-	-	-	-
15.	Near by Dharmasala	Agarwal Bhawan	01 km	By Auto	07 min	Bhaga, Dhanbad	9835765666
		Sri Agrawal Dharmasala	2.5 km	By Auto	15 min	Near Children Park, DHN	0326 – 2460047 7942687516
16.	Electric Supply Office	S.E.Rly. Electric Office, Bhaga	0 km	By Foot	02 min	Bhaga	89340 (Rly.) 8509583349
17.	Civil Defence	-	-	-	-	-	-
18.	Fire Station	Fire Station, Jharia	2.5 km	By Auto	12 min	Baniahir Fire Station, VAA	9304953430
19.	Local Police Station	Jorapokhar Police Station	02 km	By Auto	10 min	Jealgora, Dhanbad	0326 – 2381401 9431706415
20.	Telecom Office/ Nearby STD booth	S.E.Rlt. Telecom Office	0 km	By Foot	02 min	Bhaga Rly. Station Platform	89366 (Rly.) 8509383862
21.	Base of Defence, BSF, CISF, SAP etc.	DIG/CISF, Dhanbad	14 km	By Auto	40 min	Koyla Nagar, Dhanbad	0326 – 2230409 9431188794
22.	Scouts & Guides	-	-	-	-	-	-
23.	Local Club	-	-	-	-	-	-
24.	Local NGO	Vidarbh Pradesh Vikash Parishad	07 km	By Auto	35 min	Dobani, P.O: Jharia, DHN	9431318589
25.	Civil Administration	DC, Dhanbad	10 km	By Auto	35 min	Court More, Dhanbad	0326 – 2312401 9470091601
		SSP, Dhanbad	10 km	By Auto	35 min	Court More, Dhanbad	0326 – 2220801 9431120900
26.	SDO Office	SDM, Dhanbad	10 km	By Auto	35 min	Court More, Dhanbad	0326 – 2312409 9431126246
27.	BDO Office	BDO, Jharia	04 km	By Auto	20 min	Laxminiya More, Jharia	0326 – 2361191
28.	Municipality Office	Municipal Corporation, Dhanbad	07 km	By Auto	30 min	Bank More, Dhanbad	0326 – 2301925 9771192491
29.	Panchayat Office	Ward Councillor No. 41	02 km	By Auto	10 min	Anuranjan Singh, Pathar Bungalow, Bhaga	9334126269
30.	Forest Ranger	DFO, Dhanbad	11 km	By Auto	40 min	Kasturba Nagar, Dhanbad	0326 – 2313385
31.	Commercial Agent	Niraj Kumar	01 km	By Auto	05 min	Jamadoba, Dhanbad	8804289658
32.	Any other information	-	-	-	-	-	-

BHEDUASOL (BXL)

Name of the Station : **BHEDUASOLE**
Distance : From HWH : **223.1 km** ; From ADRA : **60.4 km**
Nearest Railway Town ship : **BANKURA** Distance : **08 km**
Nearest Civil Town ship : **BANKURA** Distance : **08 km**
Railway Medical facility : **BANKURA**
Mobile No. : **SMR : 9547883915** ; **DTI : 9002083915**

Under Jurisdiction of RPF : **BANKURA**
Ph.No. (Rly.) : **85266** ; **(DOT) : 03242 – 252843**
Under Jurisdiction of GRP : **BANKURA**
Ph.No. (Rly.) : **85268** ; **(DOT) : 03242 – 254948**

Sr. No.	Unit	Name of the Unit	Distance In Km from Stn.	Conveyance	Time required to reach	Address	Phone Nos. with STD code & Mobile Nos.
1.	Local Doctor	Dr. Chandan Bose	1.5 km	By Road	10 min	Santore, Bheduasole	9434236805
2.	Nursing Home	Hardik Nursing Home	11 km	By Road	20 min	Rabindra Sarani, Bankura	03242 – 256417
3.	Polyclinic	Chowdhury Polyclinic	0.5 km	By Foot	05 min	Bheduasole, Bankura	7602300583
4.	Nearest Hospital	B.S.Medical College	12 km	By Road	20 min	Kenduadihi, Bankura	03242 – 244700
5.	Ambulance	-	-	-	-	-	-
6.	Blood Bank	BSMCH, Bankura	12 km	By Road	20 min	Kenduadihi, Bankura	03242 – 244703
7.	Medicine Center/Pharmacy	M/s Choudhury Pharmacy	0.5 km	By Foot	05 min	Bheduasole, Bankura	7602300583
8.	Organization which can supply Road Crane/ Bulldozer etc.	Shaw Recovery	13 km	By Road	11 min	Kerani Badh by pass, Bankura	-
9.	Name of Labour Contractor	Debranjan Patra	01 km	By Foot	07 min	Lalit Danga, Baliara	9800405862
10.	Nearby Bus stand or who can provide vehicle	Bheduasole Bus Stop	100 Mtrs.	By Foot	05 min	Bheduasole, Bankura	-
11.	Person who can provide flood light	-	-	-	-	-	-
12.	Decorator/Caterer who provide food & shelter	-	-	-	-	-	-
13.	Organization which can supply Gas/tree cutter.	Bharat Gas	08 km	By Road	15 min	Onda, Bankura	9851933676

BHEDUASOL (Contd.)

Sr. No.	Unit	Name of the Unit	Distance In Km from Stn.	Conveyance	Time required to reach	Address	Phone Nos. with STD code & Mobile Nos.
14.	Person who can provide Boat	-	-	-	-	-	-
15.	Near by Dharmasala	Bankura	15 km	By Road	30 min	Nutangunj, Bankura	03242 – 254129
16.	Electric Supply Office	Onda	10 min	By Road	15 min	Onda, Bankura	03242 – 266222
17.	Civil Defence	Bankura	15 min	By Road	30 min	Gobinda Nagar Bus Stand	03242 – 243291
18.	Fire Station	Fire Station, Bakura	12 km	By Road	20 min	Bankura	03242 – 243291
19.	Local Police Station	Onda Police Station	08 km	By Road	15 min	Onda, Bankura	03242 – 266223
20.	Telecom Office/ Nearby STD booth	BSNL, Bankura	14 km	By Road	25 min	Machantal, Bankura	03242 – 250999 03242 – 253980 03242 – 255000
21.	Base of Defence, BSF, CISF, SAP etc.	-	-	-	-	-	-
22.	Scouts & Guides	-	-	-	-	-	-
23.	Local Club	Nabajagran Samaj Sevi Sangha, Bheduasole	500 Mtrs.	By Foot	05 min	Bheduasole, Bankura	9832793611
24.	Local NGO	-	-	-	-	-	-
25.	Civil Administration	-	-	-	-	-	-
26.	SDO Office	SDO, Bankura	12 km	By Road	20 min	Bankura	9475900018
27.	BDO Office	BDO, Onda	08 km	By Road	15 min	Onda, Bankura	03242 – 266236
28.	Municipality Office	Bankura	14 km	By Road	25 min	Machantala, Bankura	03242 – 250344
29.	Panchayat Office	Santore	03 km	By Road	06 min	Santore, Bheduasole	9064509841
30.	Forest Ranger	-	-	-	-	-	-
31.	Commercial Agent	-	-	-	-	-	-
32.	Any other information	-	-	-	-	-	-

BHOJUDIH (BJE)

Name of the Station : **BHOJUDIH,**
Distance : From HWH : **313.2 Km,** Distance from ADRA : **29 km**
Ph. No. (Rly) : **89467, 89431**
Nearest Railway Town ship : **BHOJUDIH** Distance : **0 km**
Nearest Civil Town ship : **JHARIA** Distance : **17 km**
Rly. Medical facility : **BHOJUDIH HEALTH UNIT**
Mobile No. : **SMR : 9771483931** ; **DTI : 8509383839**

Under Jurisdiction of RPF : **BHOJUDIH**
Ph.No. (Rly.) : **89456** ; (OC/RPF) : **9771483705**
Under Jurisdiction of GRP : **BHOJUDIH**
Ph.No. (Rly.) : **89459 ;** OC/GRP : **9471194982**
Security Control/Adra : **8170007777**

Sr. No.	Unit	Name of the Unit	Distance In Km from Stn.	Conveyance	Time required to reach	Address	Phone Nos. with STD code & Mobile Nos.
1.	Local Doctor	S.E.Rly. Health Unit, BJE	01 km	By Foot	15 min	Chatatand, P.O: Bhojudih	89450 (Rly.) 9939552878
2.	Nursing Home	Matri Sadan, Jharia	18 km	By Road	40 min	Jharia, Dhanbad	0326 – 2461473
3.	Polyclinic	Ashirvad Diagnostic	13 km	By Road	25 min	Hattalla, Patherdih, DHN	9835583072
4.	Nearest Hospital	PMCH, Dhanbad	30 km	By Road	60 min	At PO: DHN, Jharkhand	0326 – 2230465
5.	Ambulance	TISCO Hospital, Jamadoba	15 km	By Road	30 min	Jamadoba, Dhanbad	0326 – 6612276 108
6.	Blood Bank	Dhanbad Blood Bank	25 km	By Road	60 mts	At PO: DHN, Jharkhand	0326 – 2303621
7.	Medicine Center/Pharmacy	Navin Medical	01 km	By Foot	10 mts	Niche Bazar, Bhojudih	8789410840
8.	Organization which can supply Road Crane/ Bulldozer etc.	Shri. Laxman Chandra Mahata	01 km	By Road	15 mts	LCM building, P.O: Bhojudih, Dist. : Bokaro, Jharkhand	9304092661
9.	Name of Labour Contractor	Sri. Ashok Kumar Mahatha	01 km	By Road	15 mts	P.O: Bhojudih, Dist. : Bokaro, Jharkhand	9572667602
10.	Nearby Bus stand or who can provide vehicle	Santaldih Washary	06 km	By Road	20 mts	P.O.: Santaldih, Dist.: Purulia, West Bengal.	9002474536
11.	Person who can provide flood light	Ashis Decorator	0.5 km	By Foot	08 mts	Line Para, P.O: Bhojudih, Dist.: Bokaro, Jharakhand	9572969314
12.	Decorator/Caterer who provide food & shelter	Ashish Decorator	0.5 km	By Foot	08 min	Line Par, PO: Bhojudih	9572969314
13.	Organization which can supply Gas/tree cutter.	M/s Maa Vindhavasini Gas Gramin Bitaran	01 km	By Road	15 mts.	Niche Bazar, P.O: Bhojudih, Dist.: Bokaro.	9304004672

BHOJUDIH (Contd.)

Sr. No.	Unit	Name of the Unit	Distance In Km from Stn.	Conveyance	Time required to reach	Address	Phone Nos. with STD code & Mobile Nos.
14.	Person who can provide Boat	SriLaxman Chandra Mahatha	01 km	By Road	15 min	LCM building, Bhojudih	9304092661
15.	Near by Dharmasala	Gujarati Dharmasala	01 km	By Raod	10 min.	Niche Bazar, P.O: Bhojudih, Dist.: Bokaro.	9122688849
16.	Electric Supply Office	DVC sub-station, Patherdih	13 km	By Road	25 min	Patherdih, Dhanbad	9523596344
17.	Civil Defence	-	-	-	-	-	-
18.	Fire Station	SNTD/STPS	10 km	By Raod	20 min.	SNTD/STPS	7584050654, 03262 – 510545
19.	Local Police Station	Bhojudih O.P	01 km	By Raod	10 min.	Mini Market, Bhojudih	9608015874 8750615538
20.	Telecom Office/ Nearby STD booth	BSNL	10 km	By Road	20 min	Digwadih, Dhanbad, Jharkhand	9431706416
21.	Base of Defence, BSF, CISF, SAP etc.	DIG/CISF	30 km	By Raod	60 min	Koyla Nagar, Dhanbad	0326 – 2230403
22.	Scouts & Guides	Bhojudih Boys' Scout	½ km	By Road	05 mts.	Loco Para, Bhojudih	8877014134
23.	Local Club	Azad Club, Bhojudih	01 km	By Road	10 mts.	Chatatand, Bhojudih	8298262499
24.	Local NGO	Global Human Rights Protection Council	01 km	By Raod	15 mts.	LCM building, PO: Bhojudih, Dist: Bokaro	9304092661
25.	Civil Administration	DC, Dhanbad	30 km	By Road	60 min	Dhanbad	9470091601
26.	SDO Office	SDO, Chas	35 km	By Road	60 mts.	P.O: Chas, Dist.: Bokaro	06542 – 242299
27.	BDO Office	BDO Office, Chandankiyari	20 km	By Road	30 mts.	Chandankiyari, Bokaro	9572118994
28.	Municipality Office	Municipal Caroporation, Dhanbad	25 km	By Road	50 min	Bank More, Dhanbad	0326 – 2301925
29.	Panchayat Office	Bhojudih Panchayat Office	0.5 km	By Road	15 min	P.O: Bhojudih, Bokaro	6207848523
30.	Forest Ranger	Chas Ranger Office	35 km	By Road	60 mts.	P.O: Chas, Bokaro	9471192101
31.	Commercial Agent	-	-	-	-	-	-
32.	Any other information	-	-	-	-	-	-

BHOWRA (BCB)

Name of the Station : **BHOWRA**
Distance : From HWH : **318.2 km** ; From ADRA : **34.7 km**
Ph.No. (Rly) : **89409** ; (DOT) : **7858800633**
Nearest Railway Town ship : **BHAGA**, Distance : **07** km
Nearest Civil Town ship : **JHARIA**, Distance : **10 km**
Railway Medical facility : **BHAGA RLY. HEALTH UNIT**
Mobile No. : **SMR :** 9771483936 ; **DTI :** 8509383839

Under Jurisdiction of RPF : **BHOJUDIH**
Ph.No. (Rly.) **: 89456 ;** (DOT) **: 06542 – 230288**
Under Jurisdiction of GRP : **BHAGA**
Ph.No. (Rly.) : **89354**

Sr. No.	Unit	Name of the Unit	Distance In Km from Stn.	Conveyance	Time required to reach	Address	Phone Nos. with STD code & Mobile Nos.
1.	Local Doctor	Dr. M.Saw	50 mtr.	By Foot	05 min	Dr. M.Saw B.AM.S.(D.U) Govt. Regd. Practitioner	9931088396
2.	Nursing Home	Kanchan Clinic	05 km	By Road	20 min	Pusbungalow, Dhanbad	9470121693
3.	Polyclinic	Clinic Lab	17 km	By Auto	45 min	Clinic Lab, Dhanbad	0326 – 2304803
4.	Nearest Hospital	Jealgora Hospital	06 km	By Road	20 min	Jealgora, Dhanbad	0326 – 2381761
5.	Ambulance	TISCO Hospital	05 km	By Road	20 min	Jamadoba, Dhanbad	0326 – 6612273
6.	Blood Bank	Joraphatak Bllod Bank	15 km	By Road	30 min	Sachdeba Bhawan, Joraphatak, Dhanbad	0326 – 2303621
7.	Medicine Center/Pharmacy	Sanjay Medical	20 Mtrs.	By Foot	02 min	Bhowrah Rly. Station	9835105966
8.	Organization which can supply Road Crane/ Bulldozer etc.	BCCL Area Office, Bhowra, Dhanbad	02 km	By Road	15 min	BCCL Area Office, Bhowra, Dhanbad	0326 – 2354203
9.	Name of Labour Contractor	S.K.S.Enterprises	05 km	By Auto	15 min	Jealgora, Dhanbad	9835136647
10.	Nearby Bus stand or who can provide vehicle	Sakaldev Saw	50 Mtrs.	By Foot	02 min	Bhowrah Rly. Station, Dhanbad	9234279398
11.	Person who can provide flood light	Ajay Decorator	03 km	By Auto	10 min	Bhowrah, Bhowrah	9341109910
12.	Decorator/Caterer who provide food & shelter	Ajay Decorator	03 km	By Auto	10 min	Bhowrah, Bhowrah	9341109910
13.	Organization which can supply Gas/tree cutter.	S.K.S.Enterprises	05 km	By Auto	15 min	Jealgora, Dhanbad	9835136647

BHOWRA (Contd.)

Sr. No.	Unit	Name of the Unit	Distance In Km from Stn.	Conveyance	Time required to reach	Address	Phone Nos. with STD code & Mobile Nos.
14.	Person who provide Boat	-	-	-	-	-	-
15.	Near by Dharmasala	Agarwal Bhawan	05 km	By Auto	20 min	Bhaga, Dhanbad	9835765666
16.	Electric Supply Office	JSEB	03 km	By Auto	10 min	Digwadih, Dhanbad	7765870087
17.	Civil Defence	-	-	-	-	-	-
18.	Fire Station	Fire Station, Jharia	07 km	By Auto	20 min	Baniyahir, Jharia, Dhanbad	9304953430
19.	Local Police Station	Sudamdih Police Station	02 km	By Auto	10 min	Sudamdih, Dhanbad	9431706416
20.	Telecom Office/ Nearby STD booth	Jharia Telecom Office	06 km	By Auto	15 min	Jharia, Dhanbad	9431711035
21.	Base of Defence, BSF, CISF, SAP etc.	DIG, CISF, Dhanbad	20 km	By Atuo	50 min	Koyla Nagar, Dhanbad	0326 – 2230409
22.	Scouts & Guides	-	-	-	-	-	-
23.	Local Club	-	-	-	-	-	-
24.	Local NGO	Vidharba Pradesh Vikash Parishad	10 km	By Auto	20 min	Dobari, Jharia, Dhanbad	9431318589
25.	Civil Administration	D.C., Dhanbad	16 km	By Atuo	35 min	D.C., Dhanbad	0326 – 2312401
		SSP, Dhanbad	16 km	By Atuo	35 min	Dhanbad	9470091601
26.	SDO Office	SDM, Dhanbad	16 km	By Atuo	35 min	SDM Office, Dhanbad	0326 – 2312409 9431126246
27.	BDO Office	BDO, Jharia	12 km	By Auto	30 min	Laxmania More, Jharia	9955747299 9431100346
28.	Municipality Office	Municipal Corporation, Dhanbad	15 km	By Auto	35 min	Bank More, Dhanbad	0326 – 2301925
29.	Panchayat Office	Ward Councellor of Ward No. 50	04 km	By Road	10 min	Chandan Kr. Mahato, Gorkuthi, Dhanbad	9304143332
30.	Forest Ranger	DFO, Dhanbad	15 km	By Auto	35 min	Kasturba Nagar, Dhanbad	0326 – 2313385 9471192101
31.	Commercial Agent	Aman Kumar	04 km	By Auto	15 min	Jamadoba, Dhanbad	9507617087
32.	Any other information	-	-	-	-	-	-

BIKNA (BKNO)

Name of the Station : **BIKNA**
Distance : From BQA : **3.77 km**
Nearest Railway Town ship : **BANKURA**, Distance : **04 km**
Nearest Civil Town ship : **BANKURA**, Distance : **04 km**
Railway Medical facility : **BANKURA**

Under Jurisdiction of RPF : **BANKURA**
Ph.No. (Rly.) : **85240, 85260 ;** (DOT) **: 9163383923**
Under Jurisdiction of GRP : **BANKURA**
Ph.No. (Rly.) : **85268 ;** (DOT) **: 03242 – 254948**

Sr. No.	Unit	Name of the Unit	Distance In Km from Stn.	Conveyance	Time required to reach	Address	Phone Nos. with STD code & Mobile Nos.
1.	Local Doctor	Dr. Soumitra Nandi	01 km	By Road	05 min	Mobarokpur, Bikna	9434362751
2.	Nursing Home	Nityananda Arogya Niketan, Bankura	05 km	By Road	10 min	Cinema Hall Road, Bankura	-
3.	Polyclinic	-	-	-	-	-	-
4.	Nearest Hospital	B.S. Medical College	08 km	By Road	15 min	Gobinda Nagar, Bankura	03242 – 250929
5.	Ambulance	Bikna Panchayat Office	2.5 km	By Road	05 min	Bikna	9933705923
6.	Blood Bank	B.S. Medical College	08 km	By Road	15 min	Gobinda Nagar, Bankura	03242 – 250929
7.	Medicine Center/ Pharmacy	Nirmal Medical	0.5 km	By Rickshow	05 min	Nirmal Medical, Heavy More, Bikna	03242 – 255975
8.	Organization which can supply Road Crane/ Bulldozer etc.	-	-	-	-	-	-
9.	Name of Labour Contractor	Bablu Mal	02 km	By Road	05 min	Bablu Mal, Mobarakpur	9474140812
10.	Nearby Bus stand or who can provide vehicle	Heavy More, Bikna	03 km	By Road	05 min	Bikna	-
11.	Person who can provide flood light	-	-	-	-	-	-
12.	Decorator/Caterer who provide food & shelter	Sunny Decorator, Bikna	03 km	By Road	05 min	Heavy More, Bikna	9474018948
13.	Organization which can supply Gas/tree cutter.	-	-	-	-	-	-

BIKNA (Contd.)

Sr. No.	Unit	Name of the Unit	Distance In Km from Stn.	Conveyance	Time required to reach	Address	Phone Nos. with STD code & Mobile Nos.
14.	Person who can provide Boat	-	-	-	-	-	-
15.	Near by Dharmasala	-	-	-	-	-	-
16.	Electric Supply Office	-	-	-	-	-	-
17.	Civil Defence	-	-	-	-	-	-
18.	Fire Station	Fire Station, Bankura	06 km	By Raod	20 min	Fire Brigade, Bankura	03242 – 251291 101
19.	Local Police Station	Bankura Police Station	05 km	By Road	05 min	Bankura	03242 – 250675
20.	Telecom Office/ Nearby STD booth	-	-	-	-	-	-
21.	Base of Defence, BSF, CISF, SAP etc.	-	-	-	-	-	-
22.	Scouts & Guides	-	-	-	-	-	-
23.	Local Club	Young Club	0.5 km	By Rickshaw	05 min	Heavy More, Bikna	9434362917
24.	Local NGO	-	-	-	-	-	-
25.	Civil Administration	-	-	-	-	-	-
26.	SDO Office	-	-	-	-	-	-
27.	BDO Office	Block – II, Bikna	02 km	By Rickshaw	15 min	Bikna, Bankura	03242 – 254627
28.	Municipality Office	-	-	-	-	-	-
29.	Panchayat Office	Bikna, Panchayayt Office	01 km	By Rickshaw	10 min	Bikna, Bankura	03242 – 252041 9933705923
30.	Forest Ranger	-	-	-	-	-	-
31.	Commercial Agent	Gurudas Goswami	0.5 km	By Foot	05 min	Nabapally, Bikna	9232385155
32.	Any other information	-	-	-	-	-	-

BIRAMDIH (BRMD)

Name of the Station : **BIRAMDIH**
Distance : From HWH : **360** Km ; From ADRA : **77** Km
Ph.No. (Rly) : **86718**
Nearest Railway Town ship : **BALARAMPUR**, Distance : **05 km**
Nearest Civil Town ship : **BALARAMPUR**, Distance : **05 km**
Railway Medical facility : **RLY. HEALTH UNIT, CHANDIL**
Mobile No. : **SMR :** 9547883941 ; **DTI :** 9002083917

Under Jurisdiction of RPF : **CHANDIL**
Ph.No. (Rly.) : **86716** ; (DOT) : **9771483707**
Under Jurisdiction of GRP : **PURULIA**
Ph.No. (Rly.) : **84212** ; (DOT) : **03252 – 225976**

Sr. No.	Unit	Name of the Unit	Distance In Km from Stn.	Conveyance	Time required to reach	Address	Phone Nos. with STD code & Mobile Nos.
1.	Local Doctor	Dr. A. Das	50 mtrs.	By Foot	05 min	Near Biramdih Rly. Station	8016055116
2.	Nursing Home	Bright Nursing Home	08 km	By Car	20 min	Hospital Mode, Bansgar, Balarampur	9932704983
3.	Polyclinic	Mahapatra Polyclinic & Diagnostic Centre	08 km	By Car	20 min	Hospital Mode, Bansgar, Balarampur	8293528564
4.	Nearest Hospital	Bansgarh Rural Hospital	07 km	By Car	20 min	Bansgar, Balarampur	9932121623
5.	Ambulance	-	-	-	-	-	-
6.	Blood Bank	Sadar Hospital, Purulia	37 km	By Car	60 min	Ranchi Road, Purulia	03252 – 222678 7584949494
7.	Medicine Center/ Pharmacy	Gaur Medical	08 km	By Car	20 min	Tata Road, Balarampur	9932396124
8.	Organization which can supply Road Crane/ Bulldozer etc.	PWD office, Balarampur	04 km	By Car	10 min	Tata Road, Purulia	8670218910
9.	Name of Labour Contractor	Panchanan Das	0.5 km	By Foot	10 min	Biramdih	8670559624
10.	Nearby Bus stand or who can provide vehicle	Balarampur	08 km	By Car	20 min	Balarampur	-
11.	Person who can provide flood light	Nilkamal Gorai	03 km	By Car	10 min	Lakhandih	9932090061
12.	Decorator/Caterer who provide food & shelter	Nilkamal Gorai	03 km	By Car	10 min	Lakhandih	9932090061
13.	Organization which can supply Gas/tree cutter.	Bhola Nath Das	0.5 km	By Foot	10 min	Biramdih	7063709130

BIRAMDIH (Contd.)

Sr. No.	Unit	Name of the Unit	Distance In Km from Stn.	Conveyance	Time required to reach	Address	Phone Nos. with STD code & Mobile Nos.
14.	Person who can provide Boat	-	-	-	-	-	-
15.	Near by Dharmasala	Ghasiram Dharmasala	07 km	By Car	20 min	Purulia Road, Balarampur	9932002669
16.	Electric Supply Office	Balarampur	08 km	By Car	15 min	Purulia Road, Balarampur	-
17.	Civil Defence	-	-	-	-	-	-
18.	Fire Station	Purulia Fire Station	37 km	By Car	60 min	Near Bus Stand, Purulia	03252 – 222201
19.	Local Police Station	Balarampur, P.S	08 km	By Car	25 min	Purulia Road, Balarampur	8145500374
20.	Telecom Office/ Nearby STD booth	-	-	-	-	-	-
21.	Base of Defence, BSF, CISF, SAP etc.	-	-	-	-	-	-
22.	Scouts & Guides	-	-	-	-	-	-
23.	Local Club	-	-	-	-	-	-
24.	Local NGO	-	-	-	-	-	-
25.	Civil Administration	-	-	-	-	-	-
26.	SDO Office	SDO Sadar, Purulia	37 km	By Car	60 min	Ranchi Road, Purulia	03252 – 223266
27.	BDO Office	Balarampur	08 km	By Car	20 min	Balarampur	8373068637
28.	Municipality Office	-	-	-	-	-	-
29.	Panchayat Office	Bela Gram Panchayat	03 km	By Car	10 min	Tata Road, Shyamnagar	-
30.	Forest Ranger	Subinoy Panda, Balarampur	06 km	By Car	18 min	Rangadih, Balarampur	7001148321
31.	Commercial Agent	-	-	-	-	-	-
32.	Any other information	-	-	-	-	-	-

BISHNUPUR (VSU)

Name of the Station : **BISHNUPUR**
Distance : From HWH : **200.03 km** ; From ADRA : **83.03** Km
Ph.No. (Rly) : **82750** ; (CUG / DOT) : **9163383925**
Nearest Railway Town ship : **BISHNUPUR**, Distance : **0** km
Nearest Civil Town ship : **BISHNUPUR**, Distance : **0.5** km
Railway Medical facility : **BANKURA RLY. HEALTH UNIT**
Mobile No. : **SMR :** 9547883910 ; **DTI :** 9002083915

Under Jurisdiction of RPF : **BISHNUPUR**
Ph.No. (Rly.) : **85258** ; (DOT) : **8170007762**
Under Jurisdiction of GRP : **BANKURA**
Ph.No. (Rly.) : **85268** ; (DOT) **: 9083269767**

Sr. No.	Unit	Name of the Unit	Distance In Km from Stn.	Conveyance	Time required to reach	Address	Phone Nos. with STD code & Mobile Nos.
1.	Local Doctor	Dr. Tarit Kanti Pal	0.5 km	By Road	10 min	Jhapar More, Bishnupur	9434015072
		Dr.Dipak Kr.Saha	01 km	By Road	15 min	Sahapara, Bishnupur	9434867175
2.	Nursing Home	Life Line Nursing Home	01 km	By Road	20 min	Malancha Para,Bishnupur	9593460267
3.	Polyclinic	Ballav Medical Centre	1.5 km	By Road	15 min	Ukil para, Bishnupur	9564411120
4.	Nearest Hospital	Bisnupur Dist.Hospital	1.5 km	By Road	15 min	Gopalganj, Bishnupur	03244 – 253062
5.	Ambulance	Samu Ambulance Service	01 km	By Road	15 min	Near Bishnupur Hospital	7718239488
6.	Blood Bank	Bisnupur Dist.Hospital	01 km	By Road	15 min	Gopalganj, Bishnupur	03244 – 253062
7.	Medicine Center/ Pharmacy	Chaya Medical Store	01 km	By Road	15 min	Rasik Ganj, Bishnupur	9733664016
8.	Organization which supply Road Crane/ Bulldozer etc.	Bishnupur Municipality	02 km	By Road	20 min	Bishnupur Municipality	8617824636 9434003850
9.	Name of Labour Contractor	Tanmoy Ghosh	0.5 km	By Road	05 min	Station Road	9434124603
10.	Nearby Bus stand or who can provide vehicle	Shankar Sutradhar	0.5 km	By Road	05 min	Station Road, Bishnupur	9474189693
11.	Person who can provide flood light	Narayan Sutradhar	0.5 km	By Road	05 min	Station Road, Bishnupur	9064406798
12.	Decorator/Caterer who provide food & shelter	Narayan Sutradhar	0.5 km	By Road	05 min	Station Road, Bishnupur	9064406798
13.	Organization which can supply Gas/tree cutter.	SDO, Bishnupur	2.5 km	By Road	20 min	SDO Office, Bishnupur	9434081001 03244 – 252055

BISHNUPUR (Contd.)

Sr. No.	Unit	Name of the Unit	Distance In Km from Stn.	Conveyance	Time required to reach	Address	Phone Nos. with STD code & Mobile Nos.
14.	Person who provide Boat	SDO, Bishnupur	2.5 km	By Road	20 min	SDO Office, Bishnupur	9434081001 03244 – 252055
15.	Near by Dharmasala	-	-	-	-	-	-
16.	Electric Supply Office	Electri Supply Office, VSU	02 km	By Road	15 min	Gopalganj, Bishnupur	03244 – 252060
17.	Civil Defence	-	-	-	-	-	-
18.	Fire Station	Fire Station Bishnupur	2.5 km	By Road	20 min	Fire Station Bishnupur	7584872020
19.	Local Police Station	Bishnupur Police Station	03 km	By Road	10 min	Bishnupur	9147888920
20.	Telecom Office/ Nearby STD booth	BSNL office, Bishnupur	02 km	By Road	15 min	BSNL office, Bishnupur	9434744097
21.	Base of Defence, BSF, CISF, SAP etc.	NCC Office, Bishnupur	2.5 km	By Road	20 min	College Road, Bishnupur	7947145528
22.	Scouts & Guides	-	-	-	-	-	-
23.	Local Club	Nabin Sangha	0.5 km	By Road	05 min	Station Road, Bishnupur	-
24.	Local NGO	Mallabhum Prayas	3.5 km	By Road	30 min	Chinnamasta Road, VSU	9064312816
25.	Civil Administration	SDO, Bishnupur	2.5 km	By Road	20 min	SDO Office, Bishnupur	9434081001 03244 – 252055
26.	SDO Office	SDO, Bishnupur	2.5 km	By Road	20 min	SDO Office, Bishnupur	9434081001 03244 – 252055
27.	BDO Office	BDO, Bishnupur	03 km	By Road	25 min	Gopeswar Pally, Bishnupur	9434754746
28.	Municipality Office	Municipality, Bishnupur	02 km	By Road	15 min	Municipaltiy Road, Bishnupur.	8617824636
29.	Panchayat Office	Panchyayt Samity, Bishnupur	03 km	By Road	25 min	Gopeswar Pally, Bishnupur	9434614266
30.	Forest Ranger	Bishnupur Forest Ranger	1.5 km	By Road	15 min	Forest Office, Bishnupur	6294426227
31.	Commercial Agent	-	-	-	-	-	-
32.	Any other information	-	-	-	-	-	-

BOGRI ROAD (BGO)

Name of the Station : **BOGRI ROAD**
Distance : from HWH : **180 km** ; from ADRA : **103.9 km**
Ph.No. (Mobile) : **9564140483**
Nearest Railway Town ship : **GARBETA**, Distance : **4.5** km
Nearest Civil Town ship : **MIDNAPUR**, Distance : **51** km
Railway Medical facility : **RLY. HOSPITAL, KHARAGPUR**
Mobile No. : **SMR :** 9002083917 ; **DTI :** 9002083915

Under Jurisdiction of RPF : **BANKURA**
Ph.No. (Rly.) : **85240, 85260 ;** (DOT) **: 9163383923**
Under Jurisdiction of GRP : **BANKURA**
Ph.No. (Rly.) : **85268 ;** (DOT) **: 03242 – 254948**

Sr. No.	Unit	Name of the Unit	Distance In Km from Stn.	Conveyance	Time required to reach	Address	Phone Nos. with STD code & Mobile Nos.
1.	Local Doctor	Dr. Rajib Acharya	05 km	By Road	05 min	Garbeta	7384828837
2.	Nursing Home	Mallabhum Nursing Home, Bishnupur	27 km	By Train	35 min	Rasik Ganj, Bishnupur	03244 – 252333
3.	Polyclinic	-	-	-	-	-	-
4.	Nearest Hospital	Garbeta Rural Hospital	06 km	By Road	20 min	Garbeta	03227 – 262764
5.	Ambulance	-	-	-	-	-	-
6.	Blood Bank	Bishnupur Blood Bank	27 km	By Train	35 min	Rasik Ganj, Bishnupur	03244 – 252065
7.	Medicine Center/ Pharmacy	-	-	-	-	-	-
8.	Organization which can supply Road Crane/ Bulldozer etc.	-	-	-	-	-	-
9.	Name of Labour Contractor	-	-	-	-	-	-
10.	Nearby Bus stand or who can provide vehicle	Garbeta Bus Stand	10 km	By Road	30 min	Garbeta	
11.	Person who can provide flood light	-	-	-	-	-	-
12.	Decorator/Caterer who provide food & shelter	-	-	-	-	-	-
13.	Organization which can supply Gas/tree cutter.	Modern Fuel H.P.Gas	20 km	By Train	15 min	Bishnupur	03244 – 253448

BOGRI ROAD (Contd.)

Sr. No.	Unit	Name of the Unit	Distance In Km from Stn.	Conveyance	Time required to reach	Address	Phone Nos. with STD code & Mobile Nos.
14.	Person who can provide Boat	-	-	-	-	-	-
15.	Near by Dharmasala	-	-	-	-	-	-
16.	Electric Supply Office	-	-	-	-	-	-
17.	Civil Defence	-	-	-	-	-	-
18.	Fire Station	Bishnupur Fire Station	20 km	By Train	15 min	Bishnupur	03244 – 256172
19.	Local Police Station	Garbeta Police Station	08 km	By Road	25 min	Garbeta	03227 – 265028
20.	Telecom Office/ Nearby STD booth	Amlagora, BSNL	12 km	By Road	30 min	Amlagora, Garbeta	03227 – 265798
21.	Base of Defence, BSF, CISF, SAP etc.	-	-	-	-	-	-
22.	Scouts & Guides	-	-	-	-	-	-
23.	Local Club	-	-	-	-	-	-
24.	Local NGO	Asra Sarada Devi Pallimangal Samiti	03 km	By Foot	05 min	Asra, Garbeta	9733566896
25.	Civil Administration	-	-	-	-	-	-
26.	SDO Office	Midnapur Sadar	60 km	By Train	65 min	Midnapur	03222 – 275330
27.	BDO Office	Garbeta	15 km	By Road	30 min	Garbeta	03227 – 265053
28.	Municipality Office	-	-	-	-	-	-
29.	Panchayat Office	Asra Gram Panchayat	02 km	By Foot	05 min	Asra, Garbeta	03227 – 258262
30.	Forest Ranger	Noari Forest Office	04 km	By Road	10 min	Noari, Garbeta	9800847813
31.	Commercial Agent	-	-	-	-	-	-
32.	Any other information	-	-	-	-	-	-

BOKARO (BKSC)

Name of the Station : **BOKARO**; Distance :
From HWH : **405.885** Km; From ADRA : **84** Km
Ph.No. (Rly) : **86270** ; (DOT) : **06542 – 253253**
Nearest Railway Town ship : **BOKARO**, Distance : **0** km
Nearest Civil Town ship : **BOKARO**, Distance : **08** km
Railway Medical facility : **Rly. Hospital, BOKARO**
Mobile No. : **SMR :** 09771483962; **DTI :** 09771483913

Under Jurisdiction of RPF : **BOKARO**
Ph.No. (Rly.) : **86212 ; (DOT) : 06542 – 251557 / 09771483708**
Under Jurisdiction of GRP: **BOKARO**
Ph.(Rly.): **86339** ; (DOT) : **06542 – 253290**

Sr. No.	Unit	Name of the Unit	Distance In Km from Stn.	Conveyance	Time required to reach	Address	Phone Nos. with STD code & Mobile Nos.
1.	Local Doctor	S.E.Railway Hospital	1.0 km	By Tempo	05 min	S. E. Rly. Hospital Bokaro Steel City	86130/86118 Rly 9474510096
2.	Nursing Home	K.M.Memorial Hospital	12 km	BY Tempo	35 min	Chas, Bokaro	9835769110
3.	Polyclinic	S.E.Rly. Polyclinic, BKSC	01 km	By Tempo	05 min	S.E.Rly. Polyclinic, BKSC	86130 (Rly.) 9474510096
4.	Nearest Hospital	Bokaro General Hospital	10 km	By Tempo	25 min	Sector-IV, Bokaro	06542 – 288555 8986872972
5.	Ambulance	Railway Polyclinic	01 km	By Tempo	55 min	S.E.Rly. Polyclinic, BKSC	06542 – 289100 8986872972
6.	Blood Bank	Red Cross Society, BGH	10 km	By Tempo	30 min	Sector-IV, Bokaro	06542 – 289100
7.	Medicine Center/ Pharmacy	Ranjan Medical Store	01 km	By Tempo	05 min	Ranjan Medical hall Kurumidih B.S.CITY	7979787738 8002833833
8.	Organization which can supply Road Crane/ Bulldozer etc.	Bajarang Bali Contractor	12 km	By Tempo	25 min	Chas, Bokaro Transport Corp.	9431118518
9.	Name of Labour Contractor	Bajarang Bali Contractor	12 km	By Tempo	25 min	Chas, Bokaro Transport Corp.	9431118518
10.	Nearby Bus stand or who can provide vehicle	Manoj Kr. Bari, Co-Operative, Plot No.327	06 km	By Tempo/ Trekker	15 min	Manoj Kr. Bari, Co-Operative, Plot No.327	9431378680
11.	Person who can provide flood light	R.P.Construction, Railway Colony, Bokaro	03 km	On Foot	10 min	Railway Colony, Bokaro	06542 – 284065 9835190025
12.	Decorator/Caterer who provide food & shelter	Apna Tent House, Kurmidih, B.S.City.	01 km	By Tempo Trekker	05 min	Apna Tent House, Kurmidih, B.S.City.	8651491531

BOKARO (Contd.)

Sr. No.	Unit	Name of the Unit	Distance In Km from Stn.	Conveyance	Time required to reach	Address	Phone Nos. with STD code & Mobile Nos.
13.	Organization which can supply Gas/tree cutter.	Bajarang Bali Contractor	12 km	By Tempo	25 min	Chas, Bokaro	9431118518
14.	Person who can provide Boat	-	-	-	-	-	-
15.	Near by Dharmasala	Chas Main Road, Bokaro	14 km	By Trekker	15 min	Chas Main Road, Bokaro	-
16.	Electric Supply Office	S.E.Rly. Electric Office, BKSC	0.5 km	By Foot	05 min	S.E.Rly. Electric Offie, BKSC	86146 (Rly.) 9771483317
17.	Civil Defence	Pradip Dutta, Civil Defence,Rly.Colony,BKSC	0.5 km	By Foot	05 min	Pradip Dutta, Civil Defence,Rly.Colony,BKSC	7781011554
18.	Fire Station	Fire Station , Bokaro	09 km	By Trekker	15 min	Fire Station, Bokaro	9304953427 06542 – 247822
19.	Local Police Station	Balidih	02 km	By Tempo	07 min	OC Local P.S, Balidih	06542 – 253754 9431706433
20.	Telecom Office/ Nearby STD booth	BSNL Tele. Exchange Sector-II/ Bokaro	08 km	By Trekker	15 min	BSNL Tele. Exchange Sector-II/Bokaro	06542 – 247711 9431122225
21.	Base of Defence, BSF, CISF, SAP etc.	CISF unit / SAIL B.S.City DIG Commandant/Bokaro	08 km	By Trekker	15 min	CISF unit / SAIL B.S.City	06542 - 246859/ 244038, 232520
22.	Scouts & Guides	S.E.Rly. Bharat Scouts & Guides, BKSC	0.5 km	By Foot	05 min	S.E.Rly. Bharat Scouts & Guides, BKSC	9771483353
23.	Local Club	Lions Club, Bokaro	08 km	By Tempo	15 min	Sector-III, Bokaro	9431128558
24.	Local NGO	Helping Hand, Chas	13 km	By Tempo	25 min	Helping Hand, Chas	9431127643
25.	Civil Administration	D.C.Office, Sector-I	10 km	By Tempo	20 min	D.C.Office, Sector-I	06542 – 249944
26.	SDO Office	SDO Office, ITI more,Chas	12 km	By Tempo	25 min	SDO Office, Chas	9431126791
27.	BDO Office	BDO Office, Chas	12 km	By Tempo	25 min	BDO Office, Chas	9430345685
28.	Municipality Office	Municipality Office, Chas	12 km	By Tempo	25 min	Krishna Kumar, Chas	9431725252
29.	Panchayat Office	Jila Panchayat, Bokaro	10 km	By Tempo	20 min	Jila Panchayat, Sec-I,Bksc	8051185836
30.	Forest Ranger	Forest Department, Chas	12 km	By Tempo	25 min	DFO, Forest Deptt., Chas	9431142829
31.	Commercial Agent	M/s Reena Tour & Travels	10 km	By Tempo	20 min	Sector-4, Bokaro	9431158711
32.	Any other information	S.P.Office	-	-	-	-	06542 – 242299

BOKRA (BOKA)

Name of the Station : **BOKRA**
Distance : from BQA : **101.2 km**
Nearest Railway Town ship :

Under Jurisdiction of RPF : **BANKURA**
Ph.No. (Rly.) : **85240, 85260 ;** (DOT) **: 9163383923**
Under Jurisdiction of GRP : **BANKURA**
Ph.No. (Rly.) : **85268 ;** (DOT) **: 03242 – 254948**

Sr. No.	Unit	Name of the Unit	Distance In Km from Stn.	Conveyance	Time required to reach	Address	Phone Nos. with STD code & Mobile Nos.
1.	Local Doctor	Dr. Probhat Banerjee	04 km	By Road	20 min	Raina Bazar	8617430028
2.	Nursing Home	Shyamsundar Nursing Home	09 km	By Road	40 min	Shyamsundar	9641218190
3.	Polyclinic	Lal Path Lab	04 km	By Road	20 min	Bokra	9732222091
4.	Nearest Hospital	Block Primary Health Center	05 km	By Road	25 min	Mahesbati, Raina-1	03451 – 261210
5.	Ambulance	Raina Ambulance	06 km	By Road	30 min	Raina Hospital More	7407400742
6.	Blood Bank	Blood collection center	07 km	By Road	40 min	Raina Bazar	9475636227
7.	Medicine Center/ Pharmacy	Sri Durga Pharmacy	02 km	By Road	10 min	Bokra	9609553007
8.	Organization which can supply Road Crane/ Bulldozer etc.	Sukanta Konar	02 km	By Road	10 min	Mugra	9434520820
9.	Name of Labour Contractor	-	-	-	-	-	-
10.	Nearby Bus stand or who can provide vehicle	Raina Bus Stand	02 km	By Road	20 min	Raina	-
11.	Person who can provide flood light	-	-	-	-	-	-
12.	Decorator/Caterer who provide food & shelter	Aponjon Caterer	04 km	By Road	20 min	Raina	9732145653
13.	Organization which can supply Gas/tree cutter.	Raina Indane Gramin Vitrak	04 km	By Road	20 min	Raina	97132145653

BOKRA (Contd.)

Sr. No.	Unit	Name of the Unit	Distance In Km from Stn.	Conveyance	Time required to reach	Address	Phone Nos. with STD code & Mobile Nos.
14.	Person who can provide Boat	-	-	-	-	-	-
15.	Near by Dharmasala	Raina Tapoban Ashram	03 km	By Road	20 min	Raina, Burdwan	03451 – 261262
16.	Electric Supply Office	Raina Hospital More	03 km	By Road	30 min	Raina, Burdwan	-
17.	Civil Defence	-	-	-	-	-	-
18.	Fire Station	-	-	-	-	-	-
19.	Local Police Station	Raina	05 km	By Road	30 min	Samsundar	03451 – 260230
20.	Telecom Office/ Nearby STD booth	Raina	-	-	-	-	-
21.	Base of Defence, BSF, CISF, SAP etc.	-	-	-	-	-	-
22.	Scouts & Guides	-	-	-	-	-	-
23.	Local Club	Raina Tarun Sangha	04 km	By Road	30 min	Raina	-
24.	Local NGO	-	-	-	-	-	-
25.	Civil Administration	-	-	-	-	-	-
26.	SDO Office	SDO, Burdwan	26 km	By Road	60 min	Burdwan	0342 – 2662353
27.	BDO Office	BDO, Raina	08 km	By Road	30 min	Samsundar	-
28.	Municipality Office	Burdwan Municipality	26 km	By Road	60 min	Burdwan	0342 – 2566138
29.	Panchayat Office	Raina	03 km	By Road	20 min	Raina	03451 – 261250
30.	Forest Ranger	-	-	-	-	-	-
31.	Commercial Agent	Sri. Sjit Nandi	02 km	By Road	10 min	Raina	9564760754
32.	Any other information	-	-	-	-	-	-

BOWAICHANDI (BWCN)

Name of the Station : **BOWAICHANDI**
Distance : from HWH : **309 km** ; from ADRA : **132 km**
Phone No. : **83064**
Nearest Railway Town ship : **BURDWAN (E)** Distance : **30 km**
Nearest Civil Town ship : **BURDWAN (E)** Distance : **30 km**
Railway medical facility : **BANKURA RLY. HEALTH UNIT**
Phone No. : **SMR :** 9734825185 ; **DTI** : 9002083914/15

Under Jurisdiction of RPF : **BANKURA**
Ph.No. (Rly.) : **85261** ; (DOT) **: 03242 – 252843**
Under Jurisdiction of GRP : **BANKURA**
Ph.No. (Rly.) : **85262** ; (DOT) **: 03242 – 254948**

Sr. No.	Unit	Name of the Unit	Distance In Km from Stn.	Conveyance	Time required to reach	Address	Phone Nos. with STD code & Mobile Nos.
1.	Local Doctor	Ajoy Dikpati	100 Mtrs.	By Foot	01 min	Bowaichandi	8900141705
2.	Nursing Home	Sehara Bazar Nursing Home	12 Km	By Road	15 min	Sehara Bazar	9434251671
3.	Polyclinic	Ayush Medical	01 km	By Rickshaw	03 min	Bowaichandi	9153600718
4.	Nearest Hospital	Khandoghosh BPHC	15 km	By Bus	20 min	Bankura-BWN Road	03451 – 262312
5.	Ambulance	Akui Health Unit	03 km	By Road	10 min	Akui, Bankura	9732043568
6.	Blood Bank	Bardhaman(E)	30 km	By Road	40 min	Bardhaman(E)	0342 – 2662450
7.	Medicine Center/ Pharmacy	Mahamaya Medicine Cetre	100 mtrs.	By Foot	01 min	Near Bowaichandi Station	9933403494
8.	Organization which can supply Road Crane/ Bulldozer etc.	SK. Soukat	01 km	By Rickshaw	05 min	Sadhanpur, Burdwan (E)	7001976887
9.	Name of Labour Contractor	SK. Soukat	01 km	By Rickshaw	05 min	Sadhanpur, Burdwan (E)	7001976887
10.	Nearby Bus stand or who can provide vehicle	Bowaichandi Bus Stand	01 km	By Rickshaw	05 min	Bowaichandi, Burdwan	9332646178
11.	Person who can provide flood light	Pirupoda Hazra	01 km	By Rickshaw	05 min	Bowaichandi, Burdwan	9064150955
12.	Decorator/Caterer who provide food & shelter	Swarup Dutta	01 km	By Riskshaw	05 min	Bowaichandi, Burdwan	9641425334
13.	Organization which can supply Gas/tree cutter.	-	-	-	-	-	-

BOWAICHANDI (Contd.)

Sr. No.	Unit	Name of the Unit	Distance In Km from Stn.	Conveyance	Time required to reach	Address	Phone Nos. with STD code & Mobile Nos.
14.	Person who can provide Boat	-	-	-	-	-	-
15.	Near by Dharmasala	-	-	-	-	-	-
16.	Electric Supply Office	Sehara Bazar	14 km	By Bus/Car	20 min	Sehara Bazar, Burdwan	03451 – 254344
17.	Civil Defence	Civil Defence Academy	30 km	By Road	40 min	Burdwan	9434050500
18.	Fire Station	Burdwan Fire Station	30 km	By Road	40 min	Khargagorh, Burdwan	0342 – 2657901
19.	Local Police Station	Khanda Ghosh P.S	20 km	By Bus	30 min	Khanda Ghosh	03451 – 262260
20.	Telecom Office/ Nearby STD booth	Sehara Bazar Exchange Office	14 km	By Bus	20 min	Sehara Bazar	9434705959
21.	Base of Defence, BSF, CISF, SAP etc.	Army Soldier Board	30 km	By Bus	40 min	Bobnilpur	0342 – 2644782
22.	Scouts & Guides	-	-	-	-	-	-
23.	Local Club	Vivekananda Sanskriti Sangha	01 km	By Rickshaw	03 min	Bowaichandi	9732071043
24.	Local NGO	Lion Club, Bardhaman	30 min	By Road	30 min	Bardhaman(E)	0342 – 2663409
25.	Civil Administration	D.M. Office, Bardhaman(E)	30 km	By Road	30 min	Badrdhaman(E)	0342 – 2662428
26.	SDO Office	Bardhaman(E)	30 km	By Road	30 min	Bardhaman(E)	0342 – 2663319
27.	BDO Office	BDO, Sograi	18 km	By Bus/Car	30 min	Sograi	03451 – 253310
28.	Municipality Office	Burdwan	30 km	By Bus	40 min	Burdwan	0342 – 2664121 0342 – 2662518
29.	Panchayat Office	Berugram, Gram Panchayat	01 km	By Foot	05 min	Bowaichandi	9734217144
30.	Forest Ranger	Sonamukhi	50 km	By Bus/Car	120 min	Sonamukhi, Bankura	03244 – 275269
31.	Commercial Agent	A.Chakraborty	02 km	By Rickshaw	10 min	Near Bowachandi	8327857126
32.	Any other information	-	-	-	-	-	-

BRINDABANPUR (BDPR)

Name of the Station : **BRINDABANPUR**
Distance : from BQA : **25.48 km**
Nearest Railway Town ship : **ADRA**
Nearest Civil Town ship : **BANKURA**

Under Jurisdiction of RPF : **BANKURA**
Ph.No. (Rly.) : **85240, 85260 ;** (DOT) **: 9163383923**
Under Jurisdiction of GRP : **BANKURA**
Ph.No. (Rly.) : **85268 ;** (DOT) **: 03242 – 254948**

Sr. No.	Unit	Name of the Unit	Distance In Km from Stn.	Conveyance	Time required to reach	Address	Phone Nos. with STD code & Mobile Nos.
1.	Local Doctor	Barid Baran Karmakar	07 km	By Road	10 min	Beliatore	-
2.	Nursing Home	Basudev Nursing Home	15 km	By Bus/Car	40 min	Sonamukhi	03244 – 275587
		Bijay Nursing Home	15 km	By Bus/Car	40 min	Sonamukhi	03244 – 275248
		South View Nursng Home	15 km	By Bus/Car	40 min	Sonamukhi	03244 – 275270
3.	Polyclinic	Primary Health Unit	6.5km	By Bus/Car	20 min	Beliatore	03241 – 259256
4.	Nearest Hospital	Chandar PHC	03 km	By Road	05 min	Chandar	9434070562
5.	Ambulance	Bappa Roy, Beliatore	01 km	By Foot	10 min	Bappa Roy, Beliatore	9434134590
6.	Blood Bank	-	-	-	-	-	-
7.	Medicine Center/ Pharmacy	Maya Pharmacy	07 km	By Road	10 min	Beliatore, Main Road	9434224337
8.	Organization which can supply Road Crane/ Bulldozer etc.	-	-	-	-	-	-
9.	Name of Labour Contractor	-	-	-	-	-	-
10.	Nearby Bus stand or who can provide vehicle	-	-	-	-	-	-
11.	Person who can provide flood light	-	-	-	-	-	-
12.	Decorator/Caterer who provide food & shelter	Appayan Caterer	07 km	By Road	10 min	Beliatore	9434171073
		Sri Durga Decorator	0.5 km	By Foot	05 min	Brindabanpur	9932122316
13.	Organization which can supply Gas/tree cutter.	-	-	-	-	-	-

BRINDABANPUR (BDPR)

Sr. No.	Unit	Name of the Unit	Distance In Km from Stn.	Conveyance	Time required to reach	Address	Phone Nos. with STD code & Mobile Nos.
14.	Person who can provide Boat	-	-	-	-	-	-
15.	Near by Dharmasala	-	-	-	-	-	-
16.	Electric Supply Office	WBSEDCL, Bankura	07 km	By Road	10 min	Beliatore, Bankura	03241 – 259434
17.	Civil Defence	-	-	-	-	-	-
18.	Fire Station	Fire Station, Bankura	26 km	By Bus/Car	60 min	Fire Brigade, Bankura	03242 – 251291 101
19.	Local Police Station	Beliatore, P.S.	6.5 km	By Bus/Car	15 min	Fulbari Beliatore	03241 – 239700
20.	Telecom Office/ Nearby STD booth	-	-	-	-	-	-
21.	Base of Defence, BSF, CISF, SAP etc.	-	-	-	-	-	-
22.	Scouts & Guides	-	-	-	-	-	-
23.	Local Club	Bankura Yuva Sangha	02 km	By Road	05 min	Bankura	8101814761
24.	Local NGO	-	-	-	-	-	-
25.	Civil Administration	-	-	-	-	-	-
26.	SDO Office	SDO, Bankura	04 km	By Road	10 min	Machantala, Bankura	03242 – 250260 03242 – 250291
27.	BDO Office	Barjora, Bankura	15 km	By Bus	20 min	Barjora, Bankura	03241 – 257227
28.	Municipality Office	-	-	-	-	-	-
29.	Panchayat Office	Brindabanpur	1 km	On Foot	10 min	Brindabanpur, Bankura	03244 – 210664
30.	Forest Ranger	Beliatore	07 km	By Road	05 min	Beliatore	-
31.	Commercial Agent	Sri Swarup Chatterjee					9732338228
32.	Any other information	-	-	-	-	-	-

BURNPUR (BURN)

Name of the Station: **BURNPUR**
Distance: from HWH **205,** Distance: from ADRA: **37 km**
Ph.No. (Rly.) : **89570, 89572** ; (DOT) : **9163383917**
Nearest Railway Township : **BURNPUR** Distance: **0 km**
Nearest Civil Township : **BURNPUR** Distance: **01 km**
Railway Medical facility : **RAILWAY HEALTH UNIT, BURNPUR**
Mobile No. : **SMR :** 9547883906 ; **DTI :** 9547883943

Under Jurisdiction of RPF **: BURNPUR**
Ph.No. (Rly.) : **89587** ; (DOT) : **9002083727**
Under Jurisdiction of GRP : **BURNPUR**
Ph.No. (Rly.) : **89542** ; (DOT) : **9734715765**

Sr. No.	Unit	Name of the Unit	Distance In Km from Stn.	Conveyance	Time required to reach	Address	Phone Nos. with STD code & Mobile Nos.
1.	Local Doctor	S.E.Rly. Health Unit,BURN	0.5 km	By Foot	05 min	S.E.Rly.Health Unit,BURN	8116876001
2.	Nursing Home	HLG Pvt. Ltd.	08 km	By Auto	15 min	Bhagat Singh More, ASN	0341 - 2251510
		Sterling Hospital	04 km	By Auto	10 min	Burnpur Dolly Lodge	0341 – 2257759
3.	Polyclinic	Medicare Image	04 km	By Auto	10 min	Burnpur Dolly Lodge	0341 – 2256221
4.	Nearest Hospital	S.D. Hospital, Asansol	08 km	By Auto	15 min	S.B.Gorai Road, Asansol	0341 – 2302388
		ISP Hospital, BURN	01 km	By Auto	05 min	IISCO Hospital, Burnpur	0341 – 2231461
5.	Ambulance	Ankita Ambulance (Raja Das)	1.5 km	By Auto	05 min	Burnpur	9832245257
6.	Blood Bank	Asansol Govt. Blood Bank	08 km	By Auto	15 min	Asansol Dist. Hospital	0341 – 2214601
7.	Medicine Center/ Pharmacy	Apollo Pharmacy	0.5 km	By Foot	05 min	Station Road, Burnpur	7596074526
8.	Organization which supply Road Crane/ Bulldozer etc.	Jayanti Enterprise	1.5 km	By Foot	15 min	Dhrup Dangal, Durga Mandir, Burnpur.	9932511840
9.	Name of Labour Contractor	P.K.Thakur, Hirapur	1.5 km	By Auto	10 min	Thakurbari, Burnpur	0341 – 2230149 0341 – 2230202
10.	Nearby Bus stand or who can provide vehicle	Mitra Travels	1.5 km	By Auto	15 min	Narsing Bandh, Burnpur	9233331968
11.	Person who can provide flood light	Joy Electric	0.5 km	By Auto	05 min	Burnpur	8016777299
12.	Decorator/Caterer who provide food & shelter	Burnpur Decorator	0.5 km	By Foot	05 min	Burnpur	9434134430 8617614353
13.	Organization which can supply Gas/tree cutter.	J.S.Engineering Works	01 km	By Auto	10 min	Narsing Bandh, Mallick Para, Burnpur	9434662207 8145828407

BURNPUR (Contd.)

Sr. No.	Unit	Name of the Unit	Distance In Km from Stn.	Conveyance	Time required to reach	Address	Phone Nos. with STD code & Mobile Nos.
14.	Person who can provide Boat	-	-	-	-	-	-
15.	Near by Dharmasala	Sivasthan, Burnpur	0.5 km	By Foot	05 min	Near Burnpur Station	9126940033
16.	Electric Supply Office	WBSEDCL, Hirapur, Burnpur	0.5 km	By Foot	05 min	Municipal Corporation Office, Burnpur	0341 – 2230871
17.	Civil Defence	Lions Club, Asansol	08 km	By Road	30 min	Lions Club, Asansol	0341 – 2253111
18.	Fire Station	Fire Brigade Asansol	20 km	By Auto	30 min	Near South PS, Asansol	0341 – 2304506
19.	Local Police Station	Hirapur Police Station	01 km	By Auto	05 min	Near Bus Stand, Burnpur	0341 – 2231547
20.	Telecom Office/ Nearby STD booth	Telecom Exchnage Office, Burnpur	02 km	By Auto	15 min	Subhas Pally, Burnpur	0341 – 2230198
21.	Base of Defence, BSF, CISF, SAP etc.	CISF/ISP/Burnpur	1.5 km	By Auto	10 min	Santa, Burnpur	0341 – 2240414
22.	Scouts & Guides	E.R. High Secondary	06 km	By Road	20 min	Eastern Railway, ASN	9093927558
23.	Local Club	Burnpur Navjawan Club	0.5 km	By Auto	05 min	Bata More, Burnpur	8972396148
24.	Local NGO	Marwari Yuva Manch, ASN	06 km	By Auto	10 min	New Town, Asansol	7908498210
25.	Civil Administration	DM, Asansol	04 km	By Auto	10 min	Asansol Adda Building	0341 – 2253010
26.	SDO Office	SDO, Asansol	04 km	By Auto	10 min	Asansol Adda Building	0341 – 2252222
27.	BDO Office	-	-	-	-	-	-
28.	Municipality Office	Municipalty Office, Burnpur	0.5 km	By Auto	05 min	Municipalty Office,Burnpur	0341 – 2309478
29.	Panchayat Office	-	-	-	-	-	-
30.	Forest Ranger	Asansol Social Forest Ragnger Office	08 km	By Auto	20 min	Ghanty Gali, G.T.Road	0341 – 2302219
31.	Commercial Agent	-	-	-	-	-	-
32.	Any other information	JCB/Hydra S.R.K.Enterprise	02 km	By Auto	10 min	Dharampur, Burnpur	7666055309 9832964702

CHANDIL (CNI)

Name of the Station : **CHANDIL**
Distance : from HWH **376.6 km,** from ADRA : **94 km**
Ph.No. (Rly.) : **86762** ; **86784**
Nearest Railway Town ship : **TATANAGAR,** Distance : **38** km,
Nearest Civil Town ship : **JAMSHEDPUR**, Distance : **38** km,
Railway Medical facility: **HEALTH UNIT, CHANDIL**
Mobile No. **SMR :** 9771483934 ; **DTI :** 9002083917

Under Jurisdiction of RPF : **CHANDIL**
Ph.No.(Rly.) : **86716**
Under Jurisdiction of GRP: **CHANDIL**
Ph. No. (Rly.) : **86757**

Sr. No.	Unit	Name of the Unit	Distance In Km from Stn.	Conveyance	Time required to reach	Address	Phone Nos. with STD code & Mobile Nos.
1.	Local Doctor	Dr. S. Hansda	02 km	By Road	15 min	Chandil Bazar, Dam Road	9939140804
2.	Nursing Home	Shiva Nursing Home	30 km	By Road	40 min	Adityapur, Gamharia	0657 – 3294648
3.	Polyclinic	Roy Polyclinic	38 km	By Road	50 min	Mango, Jamshedpur	9122694872
4.	Nearest Hospital	Govt. Sub-Divl.Hospital	02 km	By Auto	20 min	Dr. S. Hansda, Chandil Bazar, Dam Road	9939140804
5.	Ambulance	Ambulance Service, CNI	02 km	By Auto	20 min	Chandil Bazar, Dam Road	108
6.	Blood Bank	Jamshedpur Blood Bank, Bishtupur	34 km	By Train	60 min	Bistipur, Jamshedpur	9431303933
7.	Medicine Center/ Pharmacy	Pallavi Medical	100 Mtrs.	By Foot	05 min	Chandil Station Road	6200114148
8.	Organization which supply Road Crane/ Bulldozer etc.	Hare Lal Construction	20 km	By Auto	25 min	Chilgu, Jamshedpur	9234111197
9.	Name of Labour Contractor	Gautam Singh	500 mtrs.	By Foot	15 min	Chandil Station Basti	7352633663
10.	Nearby Bus stand or who can provide vehicle	Sidam Mahato	500 mtrs.	By Foot	15 min	Chandil Station Basti	9308524783
11.	Person who can provide flood light	Chittu Singh	200 mtrs.	By Foot	05 min	Chandil Station Basti	7004211542
12.	Decorator/Caterer who provide food & shelter	Chittu Singh	200 mtrs.	By Foot	05 min	Chandil Station Basti	7004211542
13.	Organization which can supply Gas/tree cutter.	Bijay Kumhar	03 km	By Auto	10 min	Chandil Bazar	9155545348

CHANDIL (Contd.)

Sr. No.	Unit	Name of the Unit	Distance In Km from Stn.	Conveyance	Time required to reach	Address	Phone Nos. with STD code & Mobile Nos.
14.	Person who can provide Boat	Narayan Gope	05 km	By Auto	25 min	Chandil Dam	9304028603
15.	Near by Dharmasala	Chandil Dak Bungalow	01 km	By Foot	10 min	Chandil Station Basti	7250149932
16.	Electric Supply Office	Chandil Power Sub Station	06 km	By Auto	30 min	Manikui Power sub-station	9155025262
17.	Civil Defence	-	-	-	-	-	-
18.	Fire Station	Kateya Block, Chandil	06 km	By Auto	30 min	Kateya Block, Chandil	9304953412
19.	Local Police Station	Nimdih Police Station	07 km	By Auto	30 min	Nimdih	9431706545
		Chandil Police Station	02 km	By Auto	10 min	Chandil	9431706544
20.	Telecom Office/ Nearby STD booth	-	-	-	-	-	-
21.	Base of Defence, BSF, CISF, SAP etc.	JAP camp	06 km	By Auto	30 min	Chandil Dam Road	9870547140 9871681406
22.	Scouts & Guides	NCC S.B.College, Chandil	03 km	By Auto	20 min	Chandil Bazar	9608667636
23.	Local Club	M.S.C. Club, Chandil	100 Mtrs.	By Foot	10 min	Chandil Station Basti	7004267607
24.	Local NGO	Seva Hi Sankalp NGO	02 km	By Road	10 min	Chandil Bazar	6295831353
25.	Civil Administration	SDPO, Chandil	05 km	By Auto	25 min	Chandil Dam Road	9431706532
26.	SDO Office	SDO Office, Chandil	05 km	By Auto	25 min	Chandil Dam Road	7717764193
27.	BDO Office	BDO Office, Nimdih	10 km	By Auto	40 min	Raghunathpur, Nimdih	8709605898
28.	Municipality Office	-	-	-	-	-	-
29.	Panchayat Office	Lupungdih	03 km	By Auto	10 min	Lupungdih, Chandil	7004813358
30.	Forest Ranger	Forest Office, Chandil	500 Mtrs.	By Foot	10 min	Forest Office, Chandil	8002320131
31.	Commercial Agent	Rakesh Verma	02 km	By Auto	10 min	Chandil Bazar	6295831353
32.	Any other information	-	-	-	-	-	-

CHANDRAKONA ROAD (CDGR)

Name of the Station : **CHANDRAKONA ROAD**
Distance : from HWH : **163.5 km** ; from ADRA : **120 km**
Ph.No. (Rly.) : **82146** ; (DOT) : **9163383928**
Nearest Railway Town ship : **BANKURA** Distance : **67 km**
Nearest Civil Town ship : **CHANDRAKONA ROAD** Distance : **01 km**
Railway Medical Facility **: HEALTH UNIT - GARBETA**
Mobile No. **SMR:** 9547883911 ; **DTI :** 9002083915

Under Jurisdiction of RPF : **BANKURA**
Ph.No. (Rly.) : **85266 ;** (DOT) **: 03242 – 252843**
Under Jurisdiction of GRP : **BANKURA**
Ph.No. (Rly.) : **85268** ; (DOT) : **03242 – 254948**

Sr. No.	Unit	Name of the Unit	Distance In Km from Stn.	Conveyance	Time required to reach	Address	Phone Nos. with STD code & Mobile Nos.
1.	Local Doctor	Dr. N.K.Saha	01 km	By Foot	10 min	Chandrakona Road	9433025350
2.	Nursing Home	Mother Nursing Home	02 km	By Road	20 min	Durlavganj, C.K.Road	9679308261
3.	Polyclinic	Astha Path Lab	1.5 km	By Road	10 min	Dwarigaria, West, C.K.Rd.	9735435046
4.	Nearest Hospital	Dwarigeriya Primary Health Centre	02 km	By Road	15 min	Dwarigeriya, Chandrakona Road	9732533597
5.	Ambulance	Chandrakona Road Truck Owners Association	01 km	By Road	05 min	Dwarigaria, Chandrakona Road	9800544556
6.	Blood Bank	Midnapur Sadar Hospital	40 km	By Road	60 min	Midnapur	03222 – 261007 03222 – 275503
7.	Medicine Center/ Pharmacy	Mandal Medical Store	01 km	By Road	10 min	Near Chandrakona Road Bust Stand	9434894958
8.	Organization which can supply Road Crane/ Bulldozer etc.	Chandrakona Road Truck Owners Association	01 km	By Road	05 min	Dwarigaria, Chandrakona Road	9800544556
9.	Name of Labour Contractor	Bhaskar Singh	01 km	By Road	05 min	Sarberia, Chandrakona	9932691974
10.	Nearby Bus stand or who can provide vehicle	Chandrakona Road Bus Stand	01 km	By Road	05 min	Dwarigaria, Chandrakona Road	9434170040
11.	Person who can provide flood light	Chinmoy Sarkar	02 km	By Road	20 min	Shanti Nagar Colony, C.K.Road	9933886980
12.	Decorator/Caterer who provide food & shelter	Chinmoy Sarkar	02 km	By Road	20 min	Shanti Nagar Colony, C.K.Road	9933886980
13.	Organization which can supply Gas/tree cutter.	MIRA & MIRA	2.5 mtrs.	By Road	30 min	Dwarigaria, Chandrakona Road	9474359222

CHANDRAKONA ROAD (Contd)

Sr. No.	Unit	Name of the Unit	Distance In Km from Stn.	Conveyance	Time required to reach	Address	Phone Nos. with STD code & Mobile Nos.
14.	Person who can provide Boat	Range Officer, Parimal Kanan	1.5 km	By Road	20 min	Dwarigaria, C.K.Road	9674027555
15.	Near by Dharmasala	Shyam Bhaban	12 km	By Road	30 min	Amlagora, Garbeta	9932753424
16.	Electric Supply Office	Electric Supply Office, Durlavganj	03 km	By Road	30 min	Durlavganj, Chandrakona Road	8900799047
17.	Civil Defence	Addl. District Magistrate (DEV)	40 km	By Road	60 min	Office of the DM & Controller of Civil Defence	03222 – 225513 8348691781
18.	Fire Station	Midnapur Kotwali PS	40 km	By Road	60 min	Midnapur	03222 – 263895 8902673315
19.	Local Police Station	Chandrakona Road Beat House	02 km	By Road	20 min	Durlabganj, Chandrakona Road	03227 – 282253 9083269546
20.	Telecom Office/ Nearby STD booth	BSNL	02 km	By Road	20 min	Dwarigaria, C.K.Road	03227 – 265999 9434000401
21.	Base of Defence, BSF, CISF, SAP etc.	CRPF, Cobra	15 km	By Road	30 min	Salboni	9434080740
22.	Scouts & Guides	-	-	-	-	-	-
23.	Local Club	Akitan Recreation Club	01 km	By Road	10 min	Aparnapolly, C.K.Road	8637523028
24.	Local NGO	Lions Club, C.K.Road	1.5 km	By Road	15 min	Aparnapolly, C.K.Road	9933333227
25.	Civil Administration	DM, Midnapur	40 km	By Road	60 min	Midnapur	03222 – 275371 9434750400
26.	SDO Office	SDO Office, Midnapur Sadar	40 km	By Road	60 min	Midnapur	03222 – 275330 8348691720
27.	BDO Office	BDO Office, Garbeta-3	02 km	By Road	20 min	Durlavganj, Chandrakona Road	8348691740
28.	Municipality Office	-	-	-	-	-	-
29.	Panchayat Office	Shankarkata G.P	02 km	By Road	20 min	Sarberia, CDGR	9932820735
30.	Forest Ranger	Range Officer, C.K.Road	02 km	By Road	20 min	Dwarigaria West, C.K.Road	9831514402
31.	Commercial Agent	-	-	-	-	-	-
32.	Any other information	Koushik Pramanik,ANO Disaster Management	01 km	By Road	10 min	Aparna Polly, C.K.Road	9647196571

CHAS (CHAS)

Name of the Station : **CHAS**
Distance : from HWH : **338.601 km ;** From ADRA : **60 km**
Ph.No. (RLY) : **86166** ; (DOT) : **7858800651**
Nearest Railway Town ship : **BOKARO** Distance - **15 km**
Nearest Civil Town ship : **CHAS** Distance - **10 Km**
Railway Medical facility : **MOHUDA HEALTH UNIT**
Mobile No. : **SMR:** 09771483965 ; **DTI :** 09771483912

Under Jurisdiction of RPF : **BOKARO**
Ph.No. (Rly.) : **86269** ; (DOT) : **06542 – 253444**
Under Jurisdiction of GRP : **BOKARO**
Ph.No. (Rly.) : **86144**; (DOT) :

Sr. No.	Unit	Name of the Unit	Distance In Km from Stn.	Conveyance	Time required to reach	Address	Phone Nos. with STD code & Mobile Nos.
1.	Local Doctor	Dr. H.K.P.Singh	12 km	By Road	30 min	Chas	9431150998
2.	Nursing Home	Neelam Nursing Home	10 km	By Auto	30 min	Jodhadih More, Chas	7677111113
3.	Polyclinic	Rly. Hospital, Mohuda	15 km	By Auto	40 min	Rly. Hospital, Mohuda	89253 (Rly.) 9262395886
4.	Nearest Hospital	K.M.Memorial Hospital, CHAS	15 km	By Road	40 min	By Pass Road, Chas	9431127270
5.	Ambulance	Neelam Nursing Home	10 km	By Auto	30 min	Jodhadih More, Chas	7677111113
6.	Blood Bank	K.M.Memorial Hospital	15 km	By Road	40 min	By Pass Road, Chas	9431127270
7.	Medicine Center/Pharmacy	Manoj Medical	02 km	By Road	10 min	Near Mufasil Thana, Chas	9955117692
8.	Organization which supply Road Crane/ Bulldozer etc.	New Rajja Construction	01 km	By Foot	10 min	Kalaphathar, Pani Tank More, Chas	6207257014
9.	Name of Labour Contractor	Haribol Enterprises, Chas	10 km	By Tempo	30 min	Chas	8228058456
10.	Nearby Bus stand or who can provide vehicle	Raja Travel	01 km	By Foot	10 min	Kalapathar Pani Tanki More, Chas	6299864423
11.	Person who can provide flood light	Raja Decorator	01 km	By Foot	10 min	Kalapathar Pani Tanki More, Chas	6299864423
12.	Decorator/Caterer who provide food & shelter	Raja Cateror	01 km	By Foot	10 min	Kalapathar Pani Tanki More, Chas	6299864423
13.	Organization which can supply Gas/tree cutter.	New Rajja Construction	01 km	By Foot	10 min	Kalaphathar, Pani Tank More, Chas	6207257014

CHAS (Contd.)

Sr. No.	Unit	Name of the Unit	Distance In Km from Stn.	Conveyance	Time required to reach	Address	Phone Nos. with STD code & Mobile Nos.
14.	Person who provide Boat	-	-	-	-	-	-
15.	Near by Dharmasala	Marwari Dharmasala	15 km	By Road	40 min	Main Road, Chas	7856891144 06542 – 313044
16.	Electric Supply Office	Electric Office, Bokaro	25 km	By Road	90 min	Railway Colony, Bokaro	9771483317
17.	Civil Defence	Rly. Colony, Bokaro	25 min	By Road	90 min	Rly. Colony, Bokaro	7781011554
18.	Fire Station	Fire Station, Bokaro	15 km	By Road	40 min	Bokaro	9304953427
		Chas	12 km	By Road	35 min	Chas	9304953428
19.	Local Police Station	Mufasil Thana, Chas	02 km	By Tracker	10 min	Mufasil Thana, Chas	9608015870
20.	Telecom Office/ Nearby STD booth	BSNL Office, Bokaro	16 km	By Tracker	45 min	Sector-II, Bokaro	9431711100
21.	Base of Defence, BSF, CISF, SAP etc.	CISF Unit, Bokaro, BSL Plant, Bokaro	17 km	By Tracker	50 min	CISF Unit, Bokaro, BSL Plant, Bokaro	8986875454
22.	Scouts & Guides	S.E.Rly. Bharat Scouts & Guides, Bokaro	25 km	By Road	90 min	S.E.Rly. Bharat Scouts & Guides, Bokaro	9771483353
23.	Local Club	Lions Club, Chas	15 km	By Road	40 min	Sector-III, Bokaro	9431128558
24.	Local NGO	Nagar Vikas Samiti, Jharkhand	13 km	By Road	35 min	Shivpuri colony, Chas, Bokaro	9234541097
25.	Civil Administration	DC, Bokaro	15 km	By Road	40 min	Camp-I, Bokaro	9470526005
26.	SDO Office	SDO office, Bokaro	15 km	By Tempo	40 min	ITI more, Chas, Bokaro	9431126791
27.	BDO Office	BDO office, Chas,	12 km	By Trecker	35 min	Purulia Road, Chas	9430345685
28.	Municipality Office	Municipality Office, Chas	12 km	By Road	35 min	Chas	8102285057
29.	Panchayat Office	Kalapathar (Mukhiya)	02 km	By Foot	20 min	Kalapathar, Shiv Mandir	9931354080
30.	Forest Ranger	Forest Dept., Bokaro	14 km	By Tempo	45 min	DFO Office, Chas	7352914884 8987790304
31.	Commercial Agent	Rajja Travel	01 km	By Foot	10 min	Kalapathar Pani Tanki More	6299864423
32.	Any other information	-	-	-	-	-	-

CHANDAR (CHANDAR)

Name of the Station : **CHANDER,** Km : **252.48,** Distance : from ADRA : **75.9 km**
Nearest Railway Town ship : **Bankura** Distance : **22.8 km**
Nearest Civil Town ship : **Bankura** Distance : **22.8 km**
Nearest Village : **Chander, Gopinathpur,** Distance : **½ km, 1 ½ km**
Mobile No. : **DTI:** 9002083915

Under Jurisdiction of RPF : **Bankura**
Ph.No. (Rly.) : 85261 (DOT) : 03242 – 252843
Under Jurisdiction of GRP : **Bankura**
Ph.No. (Rly.) : 85262 (DOT) : 03242 – 254948

Unit	Name of the Unit	Distance in Km from Stn.	Conveyance	Time required to reach	Address	Phone No. with STD code
Local Hospital	Health Unit, Chander	½ km	By Rickshow	5 min	Health Unit, Chander	
Other Health Unit	Primary Health Unit, Beliatore	3 ½ km	By Bus/Car	15 min	Primary Health Unit, Beliatore	03241 – 259256
Nursing Home	Basudev Nursing Home Bijay Nursing Home South View Nursng Home	18 km 18 km 18 km	By Bus/Car By Bus/Car By Bus/Car	45 min 45 min 45 min	Sonamukhi Sonamukhi Sonamukhi	03244 – 275587 03244 – 275248 03244 – 275270
District Hospital	B.S.Medical College & Hospital Lokpur Hospital	23 km 23 km	By Bus/Car By Bus/Car	60 min 60 min	Gobindanagar, Bankura Gobindanagar, Bankura	03242 – 250929 03242 – 254736 03242 – 258821
Local Police Station	Beliatore, P.S.	3 ½ km	By Rickshow	5 min	Beliatore	03241 – 239700
Fire Station	Fire Station, Bankura	23 km	By Bus/Car	60 min	Fire Brigade, Bankura	03242 – 251291/ 101
Local NGO	Bom Shankar Welfare	18 km	By Bus/Car	45 min	Sonamukhi	03244 – 275242
BDO office	Berjora Block	15 km	By Bus	22 min	Berjora, Bankura	03241 – 257227
Panchayat Office	Chander	½ km	On Foot	5 min	Chander, Bankura	03241 – 259241
Commercial.Agent						03241 – 259484

CHHARRA (CHRA)

Name of the Station : **CHHARRA**
Distance : from HWH : **315.5 km ;** from ADRA : **32 km**
Ph.No. (Rly.) : **86506** ; (DOT) : **9163383935**
Nearest Railway Town ship : **PURULIA** Distance : **08 km**
Nearest Civil Town ship : **PURULIA** Distance : **10 km**
Mobile No. : **SMR :** 9547883921 ; **DTI :** 9002083909

Under Jurisdiction of RPF : **PURULIA**
Ph.No. (Rly.) : **84254** ; (DOT) : **03252 – 225415**
Under Jurisdiction of GRP : **PURULIA**
Ph.No. (Rly.) : **84212** ; (DOT) : **03252 – 225976**

Sr. No.	Unit	Name of the Unit	Distance In Km from Stn.	Conveyance	Time required to reach	Address	Phone Nos. with STD code & Mobile Nos.
1.	Local Doctor	Kustaur Health Cetre	05 km	By Bus	20 min	P.O. Kustaur, Dist.:Purulia	03252 – 281249
2.	Nursing Home	Singhania Nursing Home	10 km	By Bus	30 min	South Lake Road, Purulia	03252 – 202404 9614646237
3.	Polyclinic	Sidharth Diagnostics	11 km	By Bus	35 min	S.N.Sarkar Road, Purulia	03252 – 224702 8016008090
4.	Nearest Hospital	Sadar Hospital, Purulia	09 km	By Road	25 min	Sadar Hospital, Near Fire Station, Purulia	03252 – 222200
5.	Ambulance	Vanus Club, Purulia	10 km	By Road	20 min	Namo Para, Purulia	03252 – 222222
6.	Blood Bank	Sadar Hospital, Purulia	09 km	By Road	25 min	Sadar Hospital, Near Fire Station, Purulia	03252 – 222678 7407676839
7.	Medicine Center/ Pharmacy	Dutta Medical Hall	10 km	By Bus	20 min	Chowk Bazar, Purulia	03252 – 223285
8.	Organization which can supply Road Crane/ Bulldozer etc.	PWD Office, Purulia	09 km	By Bus	25 min	Ranchi Road, Purulia	03252 – 222371
9.	Name of Labour Contractor	Rosoraj Bouri	01 km	By Foot	10 min	Khannadih, Chharra	9635956555
10.	Nearby Bus stand or who can provide vehicle	Purulia Bus Stand, Chintu	09 km	By Bus	25 min	Bus Stand Road, Purulia	9434346595
11.	Person who can provide flood light	MBS Light	09 km	By Bus	25 min	Loco Shed Para, Purulia	9851343940
12.	Decorator/Caterer who provide food & shelter	URBI Decorator, Purulia	09 km	By Bus	20 min	Private Road, Purulia	9153003815
13.	Organization which can supply Gas/tree cutter.	Indane Gas Agency, Purulia	10 km	By Car	20 min	Muci Para, Purulia	03252 – 227999

CHHARRA (Contd.)

Sr. No.	Unit	Name of the Unit	Distance In Km from Stn.	Conveyance	Time required to reach	Address	Phone Nos. with STD code & Mobile Nos.
14.	Person who can provide Boat	DM Office, Purulia	09 km	By Road	20 min	DM Office, Purulia	9735179808
15.	Near by Dharmasala	Shyam Dharmasala	09 km	By Bus	20 min	Chowk Bazar, Purulia	03252 – 222018
16.	Electric Supply Office	Anara	19 km	By Train	15 min	Anara Elect. Office	9002083330
17.	Civil Defence	-	-	-	-	-	-
18.	Fire Station	Purulia Fire Station	10 km	By Bus	30 min	Purulia Fire Station	03252 – 222201
19.	Local Police Station	Police Station, Purulia	10 km	By Bus	30 min	Purulia Police Station	03252 – 223205 8145500137
20.	Telecom Office/ Nearby STD booth	Purulia Telecom Office	10 km	By Bus	30 min	BSNL Telecom Office, Krishnamore, Purulia	03252 – 225055
21.	Base of Defence, BSF, CISF, SAP etc.	State Armed Police(SAP), Chharra	01 km	By Foot	10 min	11th Camp, Chharra	03252 – 201167 9147889813
22.	Scouts & Guides	-	-	-	-	-	-
23.	Local Club	Shakti Sangha	10 km	By Bus	30 min	Chowk Bazar, Namo Para, Purulia	03252 – 223800
24.	Local NGO	Venus Club	10 km	By Car	20 min	Namo Para, Purulia	03252 – 222222
25.	Civil Administration	DM, Purulia	10 km	By Bus	30 min	DM Office, Purulia	03252 – 222302
26.	SDO Office	SDO Office, Purulia	10 km	By Bus	30 min	SDO Office, Purulia	03252 – 223266
27.	BDO Office	BDO Office, Purulia	08 km	By Bus	20 min	BDO Office, Purulia	03252 – 222790
28.	Municipality Office	Purulia Municipality	10 km	By Bus	30 min	Purulia Municipality	03252 – 222409
29.	Panchayat Office	Dumdumi Gram Panchayat	02 km	By Foot	15 min	Dumdumi Gram Panchayat, Chharra.	9434780204
30.	Forest Ranger	Purulia	10 km	By Bus	30 min	P.O. & Dist. Purulia	03252 – 222604
31.	Commercial Agent	-	-	-	-	-	-
32.	Any other information	Volunteers Blood Doners Association	08 km	By Bus	20 min	Desh Bandhu Road, Purulia	03252 – 222883

CHHATNA (CJN)

Name of the Station : **CHHATNA**
Distance : from HWH : **244.3 km** ; from ADRA : **40 km**
Ph.No. (Rly.) : **82834** ; (DOT) : **9163383922**
Nearest Railway Town ship : **BANKURA** Distance : **14 km**
Nearest Civil Town ship : **CHHATNA** Distance : **0.5 km**
Railway Medical facility : **RAILWAY HEALTH CENTRE, BANKURA**
Mobile No. **SMR :** 9547883914 ; **DTI :** 9002083914

Under Jurisdiction of RPF : **BANKURA**
Ph.No. (Rly.) : **85261 ;** (DOT) **: 03242 – 252843**
Under Jurisdiction of GRP : **BANKURA**
Ph.No. (Rly.) : **85262 ;** (DOT) **: 03242 – 254948**

Sr. No.	Unit	Name of the Unit	Distance In Km from Stn.	Conveyance	Time required to reach	Address	Phone Nos. with STD code & Mobile Nos.
1.	Local Doctor	Dr. M. Dasgupta	0.5 km	By Toto	10 min	Chhatna Bazar	9614526552
2.	Nursing Home	Basuli Nursing Home	0.5 km	By Toto	10 min	Chhatna Bazar	03242 – 277033 9732040256
3.	Polyclinic	Basuli Nursing Home	0.5 km	By Toto	10 min	Chhatna Bazar	03242 – 277033 9732040256
4.	Nearest Hospital	Chhatna, S.S.Hospital	04 km	By Toto	20 min	Sarberia, Chhatna	03242 – 277229
5.	Ambulance	Chhatna, S.S.Hospital	04 km	By Toto	20 min	Sarberia, Chhatna	03242 – 277229
6.	Blood Bank	B.S. Medical College, Bankura	12 km	By Road	30 min	Govind Nagar, Bankura	03242 – 244703 9434167747
7.	Medicine Center/Pharmacy	Damodar Pharmacy, CJN	0.5 km	By Toto	10 min	Chhatna Bazar	9434015264 8250959342
8.	Organization which can supply Road Crane/ Bulldozer etc.	A. Chatterjee & Sons, Bankura	14 km	By Road	30 min	Chandmari danga, Bankura	03242 – 250290
9.	Name of Labour Contractor	A. Chatterjee & Sons, Bankura	14 km	By Road	30 min	Chandmari danga, Bankura	03242 – 250290
10.	Nearby Bus stand or who can provide vehicle	Babu Karmakar	03 km	By Toto	10 min	Chhatna Bazar	9732127953
11.	Person who can provide flood light	Babu Karmakar	03 km	By Toto	10 min	Chhatna Bazar	9732127953
12.	Decorator/Caterer who provide food & shelter	Koushik Decorator, Chhatna	0.5 km	By Toto	10 min	Chhatna Bazar	9933106734 03242 – 277014
13.	Organization which can supply Gas/tree cutter.	-	-	-	-	-	-

CHHATNA (Contd.)

Sr. No.	Unit	Name of the Unit	Distance In Km from Stn.	Conveyance	Time required to reach	Address	Phone Nos. with STD code & Mobile Nos.
14.	Person who can provide Boat	-	-	-	-	-	-
15.	Near by Dharmasala	Bankura Dharmasala	14 km	By Road	30 min	Hatanganj, Bankura	-
16.	Electric Supply Office	Electric Supply Office, Chhatna	0.5 km	By Toto	05 min	Chhatna Bazar	03242 – 277010
17.	Civil Defence	NCC, Brigade, Bankura	14 km	By Bus	30 min	NCC, Brigade, Bankura	03242 – 250556
18.	Fire Station	Bankura Fire Station	10 km	By Road	30 min	Gobindanagar, Bankura	101 03242 – 243053
19.	Local Police Station	Chhatna Police Station	0.5 km	By Toto	10 min	Chhatna Bazar	8001301301 03242 – 277222
20.	Telecom Office/ Nearby STD booth	Chhatna Exchange	01 km	By Toto	10 min	Chhatna Exchange	03242 – 277298
21.	Base of Defence, BSF, CISF, SAP etc.	-	-	-	-	-	-
22.	Scouts & Guides	-	-	-	-	-	-
23.	Local Club	Chhatna Recreation Club	0.5 km	By Toto	10 min	Chhatna Bazar	8250959342
24.	Local NGO	Chamtagara Adibasi Mahila Samity	02 km	By Toto	20 min	Chamtagar, Chhatna, Bankura	03242 – 274302 9836365255
25.	Civil Administration	DM, Bankura	14km	By Road	30min	Bankura	03242 – 250304
26.	SDO Office	SDO Office, Bankura	14km	By Road	30in	Bankura	03242 – 250260 03242 – 250291
27.	BDO Office	BDO Office, Chhatna	04 km	By Toto	15 min	Chhatna, Bankura	03242 – 277233
28.	Municipality Office	-	-	-	-	-	-
29.	Panchayat Office	Panchayat Office, Chhatna	0.5 km	By Toto	05 min	Chhatna, Dist. Bankura	03242 – 277206 03242 – 277240
30.	Forest Ranger	Bankura Forest Office	04 km	By Road	15 min	Chhatna, Bankura	03242 – 250758
31.	Commercial Agent	Subhadip Dutta	10 km	By Toto	20 min	Jhantipahari, Chhatna	81459987220
32.	Any other information	-	-	-	-	-	-

DAMODAR (DMA)

Name of the Station : **DAMODAR**
Distance : from HWH : **210 km (Via ASN)**, from ADRA : **33 km**
Ph.No. (Rly.) : **83276** ; (DOT) : **9163383916**
Nearest Railway Town ship : **BURNPUR** Distance : **04 km**
Nearest Civil Town ship : **BURNPUR** Distance : **04 km**
Railway Medical facility: **RLY. HEALTH UNIT, BURNPUR**
Mobile No. : **SMR :** 9547883905 ; **DTI :** 9002083913

Under Jurisdiction of RPF **: BURNPUR**
Ph.No. (Rly.) : **89587** ; (DOT) : **0341 – 2235437**
Under Jurisdiction of GRP **: ASANSOL**
Ph.No. (Rly.) : **82187** ; (DOT) : **0341 – 2302574**

Sr. No.	Unit	Name of the Unit	Distance In Km from Stn.	Conveyance	Time required to reach	Address	Phone Nos. with STD code & Mobile Nos.
1.	Local Doctor	Rly Health Unit, Burnpur	05 km	By Road	10 min	Near Burnpur Rly. Station.	89551 (Rly) 81168760001
2.	Nursing Home	HLG Pvt. Ltd., Asansol	12 km	By Road	25 min	Bhagats Singh More,ASN	8348689036
		Sterling Hospital,Asansol	07 km	By Road	15 min	Dolly Lodge, Burnpur	0341 – 2257759
3.	Polyclinic	Medicare Images	07 km	By Road	15 min	Dolly Lodge, Burnpur	0341 – 2256221
4.	Nearest Hospital	ISP Hospital, Burnpur	05 km	By Road	10 min	Burnpur	0341 – 2231461
		S.D.Hospital, Govt., ASN	12 km	By Road	25 min	S.B.Gorai Road, ASN	0341 – 2302388
		Divl.Rly. Hospital, ASN	11 km	By Road	25 min	Asansol, Girija More	0341 – 2281913
5.	Ambulance	Ankita Ambulance (Raja Das)	04 km	By Road	10 min	Raja Das, Burnpur	9832245257
6.	Blood Bank	Asansol Govt. Blood Bank	12 km	By Road	25 min	Asansol Dist. Hospital	0341 – 2214601
7.	Medicine Center/Pharmacy	Appolo Pharmacy	04 km	By Road	10 min	Station Road, Burnpur	7596074526
8.	Organization which supply Road Crane/ Bulldozer etc.	Asansol Satnam Transporting	12 km	By Road	25 min	Asansol	9333321011
9.	Name of Labour Contractor	Ajay Kr. Ghosh	0.5 km	By Road	05 min	Level Crossing Gate, Damodar	9933622503
10.	Nearby Bus stand or who can provide vehicle	Burnpur Bus Stand Dharam Shaw	05 km	By Road	10 min	Burnpur Bus Stand.	9832215959
11.	Person who can provide flood light	Joy Electric	04 km	By Road	10 min	Burnpur	8016777299
12.	Decorator/Caterer who provide food & shelter	Om Gopal Decorator	250 mtr.	By Road	03 min	Damodar Rail Gate	9434736146
13.	Organization which can supply Gas/tree cutter.	Bijay Ghosh Rana Grill Shop	250 mtr.	By Road	03 min	Damodar Rail Gate	9382938756

DAMODAR (Contd.)

Sr. No.	Unit	Name of the Unit	Distance In Km from Stn.	Conveyance	Time required to reach	Address	Phone Nos. with STD code & Mobile Nos.
14.	Person who can provide Boat	-	-	-	-	-	-
15.	Near by Dharmasala	Om Prakash Singh, Shivasthan, Burnpur.	05 km	By Road	10 min	Burnpur near Railway Station	9126940033
16.	Electric Supply Office	Kuilapur, W.B.Electric	500 mtrs.	By Road	03 min	Surya Nagar, Damodar	8900797236
17.	Civil Defence	Civil Defence Training Center	12 km	By Auto	25 min	Lions Club Road Kanyapur, Asansol	0341 – 2253111
18.	Fire Station	Fire Station, Asansol	15 km	By Road	25 min	Fire Station, Asansol	0341 – 2304506
19.	Local Police Station	Hirapur Police Station	06 km	By Road	10 min	Near Burnpur Bus Stand	0341 – 2231547
20.	Telecom Office/ Nearby STD booth	BSNL Telephone Exchange	05 km	By Road	10 min	Near Subhas Pally School, Burnpur	0341 – 2230198
21.	Base of Defence, BSF, CISF, SAP etc.	SAP, 7th Battalion	12 km	By Road	25 min	Kalyanpur Housing, Kanyapur, Asansol	0341 – 2253088
22.	Scouts & Guides	Bharast Scouts & Guides	07 km	By Road	15 min	Chelidanga, Asansol	-
23.	Local Club	Railway Recreation Club	100 mtr.	On Foot	02 min	Damoodar Rly Colony	9832147593
24.	Local NGO	Marwari Yuba Manch, Asansol City	10 km	By Road	20 min	New Town, Asansol	7908498210
25.	Civil Administration	DM, Asansol	08 km	By Road	15 min	Asansol, ADDA Office	0341 – 2253010
26.	SDO Office	SDO, Asansol	08 km	By Raod	15 min	Asansol, ADDA Office	0341 – 2252222
27.	BDO Office	-	-	-	-	-	-
28.	Municipality Office	Municipal Corporation, Burnpur	05 km	By Raod	10 min	Burnpur, Near Tribeni More.	6296546692
29.	Panchayat Office	-	-	-	-	-	-
30.	Forest Ranger	Forest Department	20 km	By Road	40 min	B.B.College Arts Building, Ushagram	0343 – 2537229
31.	Commercial Agent	-	-	-	-	-	-
32.	Any other information	Anup Majee (Councillor Wkg.)	02 km	By Road	05 min	Koylapur, Damodar Ward No. 97	8250614045

DAMRUGHUTU (DRGU)

Name of the Station: **DAMRUGHUTU,**
Distance from HWH : **383.9** (via Tata), Distance from ADRA:82 **km**
Ph.No. (Rly.) : **86361**
Nearest Railway Town ship : **Bokaro,** Distance : 22 **Km**
Nearest Civil Town ship : **Bokaro,** Distance : 25 **Km**
SMR : 8420383900 ; **DTI :** 9771483913

Under Jurisdiction of RPF :**Kotshila**
Ph.No. (Rly.) : 84283 (DOT) : 03254 – 207520
Under Jurisdiction of GRP : **Purulia**
Ph.No. (Rly.) : 84243 (DOT):- 03252-225976

Unit	Name of the Unit	Distance in Km from Stn.	Conveyance	Time required to reach	Address	Phone No. with STD code
Local Doctor	Kotshila PHC	8 km	By Raod	30 min	Gwalidih, Kotshila	03254 – 260538
District Hospital	Bokaro General Hospital	40 km	By Road	90 min	Bokaro General Hospital	06542 – 242207
Polyclinic	Rly. Polyclinic, Bokaro	29 km	By Train	35 min	Rly. Polyclinic, Bokaro	86130 (Rly.) 9262395887
Nearest Hospital	PHC Hospital, KSX	1.5 km	By Road	1.5 min	PHC Hospital, KSX	9007840402
	Sadar Hospital, Purulia	40 km	By Road	60 min	Sadar Hospital, Purulia	03252 – 22280 9830172761
Medicine Center	Manik Medical Home, Kotshila	8 km	By Road	30 min	Manik Medical Home, Kotshila	03254 – 260523 9932152875
Local Police Station	RPF post, Kotshila	8 km	By Road	30 min	RPF post, Kotshila	(Rly.) 84283 03254 – 260520
Civil Defence, Fire Station	Fire station at Bokaro	40 km	By Raod	90 min	Fire station at Bokaro	06542 – 247823 06542 – 246434
Organisation which can supply Road Crane/Bulldozer etc.	Bajrangbali Transport, Chas	30 km	By Raod	60 min	Bajrangbali Transport, Chas	06542 – 234244
BDO office	Garhjaipur	12 km	By Raod	45 min	BDO office, Garhjaipur	03254 – 252231
Panchayat Office	Garhjaipur	12 km	By Raod	45 min	Panchayat Pradhan	03254 – 252229

DHAGARIA (DGF)

Name of the Station : **DHAGARIA**
Distance from BQA : **51.4 km**
Nearest Civil Town ship : **PATRASAYER,** Distance : **4.6 km**

Under Jurisdiction of RPF : **BANKURA**
Ph.No. (Rly.) : **85240, 85260 ;** (DOT) **: 9163383923**
Under Jurisdiction of GRP : **BANKURA**
Ph.No. (Rly.) : 85268 ; **(DOT)** : 03242 – 254948

Sr. No.	Unit	Name of the Unit	Distance In Km from Stn.	Conveyance	Time required to reach	Address	Phone Nos. with STD code & Mobile Nos.
1.	Local Doctor	Somnath Mandi	0.5 km	By Foot	01 min	Dharaia	8926566884
2.	Nursing Home	Seva Niketan	10 km	By Road	30 min	Sonamukhi	-
3.	Polyclinic	Gouri Pathology	10 km	By Road	30 min	Sonamukhi	-
4.	Nearest Hospital	Patrasayer	05 km	By Road	15 min	Patrasayer	03244 – 266239
5.	Ambulance	B.S.Medical College	60 km	By Bus	90 min	Bankura	03242 – 254736
6.	Blood Bank	B.S.Medical College	60 km	By Bus	90 min	Bankura	03242 – 254736
7.	Medicine Center/ Pharmacy	Dutta Medical Hall	0.5 km	By Foot	02 min	Dhagaria Bus Stand	-
8.	Organization which can supply Road Crane/ Bulldozer etc.	Sk. Sunay	01 km	By Road	05 min	Moynapukur, Patrasayer	8670433492
9.	Name of Labour Contractor	Sk. Sunay	01 km	By Road	05 min	Moynapukur, Patrasayer	8670433492
10.	Nearby Bus stand or who can provide vehicle	Dhagaria Bus Stand	0.5 km	By Foot	05 min	Dhagaria Bus Stand	-
11.	Person who can provide flood light	Moloy Nandi	01 km	By Foot	02 min	Dhagania, Bus Stand	9732040475
12.	Decorator/Caterer who provide food & shelter	Moloy Nandi	01 km	By Foot	02 min	Dhagania, Bus Stand	9732040475
13.	Organization which can supply Gas/tree cutter.	Saha Gas Distributor	04 km	By Road	20 min	Hamirpur, Bankura	-

DHAGARIA (Contd.)

Sr. No.	Unit	Name of the Unit	Distance In Km from Stn.	Conveyance	Time required to reach	Address	Phone Nos. with STD code & Mobile Nos.
14.	Person who can provide Boat	-	-	-	-	-	-
15.	Near by Dharmasala	-	-	-	-	-	-
16.	Electric Supply Office	Patrasayer	05 km	By Road	30 min	Patrasayer	-
17.	Civil Defence	-	-	-	-	-	-
18.	Fire Station	Fire Station, Bankura	60 km	By Raod	90 min	Fire Brigade, Bankura	03242 – 251291 101
19.	Local Police Station	Patrasayer, P.S.	05 km	By Bus	30 min	Patrasayer, Bankura	03244 – 266226
20.	Telecom Office/ Nearby STD booth	Patrasayer	05 km	By Bus	30 min	Patrasayer, Bankura	-
21.	Base of Defence, BSF, CISF, SAP etc.	-	-	-	-	-	-
22.	Scouts & Guides	-	-	-	-	-	-
23.	Local Club	Vivekananda Club	0.5 km	By Foot	05 min	Dhagaria	-
24.	Local NGO	-	-	-	-	-	-
25.	Civil Administration	-	-	-	-	-	-
26.	SDO Office	SDO, Bishnupur	45 km	By Road	60 min	Bishnupur	03244-252055 9434081001
27.	BDO Office	BDO office, Patrasayer	05 km	By Bus	30 min	Patrasayer, Bankura.	03244 – 266232
28.	Municipality Office	-	-	-	-	-	-
29.	Panchayat Office	Patrasayer G.P.	05 km	By Bus	30 min	Patrasayer, Bankura	03244 – 266157
30.	Forest Ranger	Patrasayer	05 km	By Bus	30 min	Patrasayer	-
31.	Commercial Agent	-	-	-	-	-	-
32.	Any other information	-	-	-	-	-	-

DHANSIMLA (DIM)

Name of the Station : **DHANSIMLA**
Distance from BQA : **46.8 km**
Nearest Railway Town ship : **SONAMUKHI,** Distance : **07 Km**
Nearest Civil Town ship : **SONAMUKHI,** Distance : **07 Km**
Railway Medical facility : **BANKURA**

Under Jurisdiction of RPF : **BANKURA**
Ph.No. (Rly.) : **85240, 85260 ;** (DOT) **: 9163383923**
Under Jurisdiction of GRP : **BANKURA**
Ph.No. (Rly.) **: 85268** ; (DOT) : **03242 – 254948**

Sr. No.	Unit	Name of the Unit	Distance In Km from Stn.	Conveyance	Time required to reach	Address	Phone Nos. with STD code & Mobile Nos.
1.	Local Doctor	Dr. S.K.Rafik	200 Mtrs.	By Foot	05 min	Dhansimla Station	7908318352
2.	Nursing Home	Bijoy Krishna Nursing Home	06 km	By Road	15 min	Sonamukhi	
3.	Polyclinic	-	-	-	-	-	-
4.	Nearest Hospital	Sonamukhi Hospital	07 km	By Road	20 min	Sonamukhi	-
5.	Ambulance	Dhansimla G.P	01 km	By Foot	10 min	Dhansimla	-
6.	Blood Bank	Bankura	50 km	By Road	120 min	Bankura	03242 – 244703
7.	Medicine Center/ Pharmacy	Hara Kusum Medical Hall	01 km	By Foot	10 min	Dhansimla, Bankura	9735254203
8.	Organization which can supply Road Crane/ Bulldozer etc.	-	-	-	-	-	-
9.	Name of Labour Contractor	-	-	-	-	-	-
10.	Nearby Bus stand or who can provide vehicle	-	-	-	-	-	-
11.	Person who can provide flood light	-	-	-	-	-	-
12.	Decorator/Caterer who provide food & shelter	-	-	-	-	-	-
13.	Organization which can supply Gas/tree cutter.	-	-	-	-	-	-

DHANSIMLA (Contd.)

Sr. No.	Unit	Name of the Unit	Distance In Km from Stn.	Conveyance	Time required to reach	Address	Phone Nos. with STD code & Mobile Nos.
14.	Person who can provide Boat	-	-	-	-	-	-
15.	Near by Dharmasala	-	-	-	-	-	-
16.	Electric Supply Office	Sonamukhi	07 km	By Road	10 min	Sonamukhi	03244 – 275243
17.	Civil Defence	-	-	-	-	-	-
18.	Fire Station	Fire Station, Bankura	49 km	By Road	2 hrs.	Fire Brigade, Bankura	03242 – 251291 101
19.	Local Police Station	Sonamukhi, Police Station	08 km	By Bus	15 min	Sonamukhi town	03244 – 275229
20.	Telecom Office/ Nearby STD booth	Prayagani STD booth	200 mtrs.	By Foot	02 min	Prayagani STD booth, Dhansimla Station.	03244 – 261286
21.	Base of Defence, BSF, CISF, SAP etc.	-	-	-	-	-	-
22.	Scouts & Guides	-	-	-	-	-	-
23.	Local Club	GUC	0.5 km	By Foot	05 min	Dhansimla	9800536646
24.	Local NGO	Socio Economic Research Organisation, Dhansimla	0.5 km	By Foot	05 min	Dhansimla	9734209215
25.	Civil Administration	-	-	-	-	-	-
26.	SDO Office	SDO, Bishnupur	25 km	By Road	30 min	Bishnupur	03244 – 252055 9434081001
27.	BDO Office	BDO, Sonamukhi	07 km	By Bus	10 min	BDO office, Sonamukhi	03244 – 275240
28.	Municipality Office	Municipality, Sonamukhi	07 km	By Road	10 min	Sonamukhi	03244 – 275238
29.	Panchayat Office	Gram Panchayat	1.5 km	By Road	15 min	Dhansimla	03244 – 261231
30.	Forest Ranger	Sonamukhi	07 km	By Road	10 min	Sonamukhi	9083254717
31.	Commercial Agent	-	-	-	-	-	-
32.	Any other information	-	-	-	-	-	-

GARBETA (GBA)

Name of the Station : **GARBETA**
Distance : From HWH : **175.319 km** ; From **ADRA** : **110 km**
Ph.No. (Rly) : **82818** ; (CUG/DOT) : **9163383927**
Nearest Railway Town ship : **GARBETA** , Distance : **05** km
Nearest Civil Town ship : **GARBETA** , Distance : **05** km
Railway Medical facility : **BANKURA HEALTH UNIT**
Mobile No. : SMR **: 9547883917** ; DTI **: 9002083915**

Under Jurisdiction of RPF : **BANKURA**
Ph.No. (Rly.) : **85261 ;** (DOT) **: 03242 – 252853**
Under Jurisdiction of GRP : **BANKURA**
Ph.No. (Rly.) : **85207**

Sr. No.	Unit	Name of the Unit	Distance In Km from Stn.	Conveyance	Time required to reach	Address	Phone Nos. with STD code & Mobile Nos.
1.	Local Doctor	Dr. Sanhik Ghatak	01 km	By Toto	10 min	Jharboni, Amlagora	8918850995
2.	Nursing Home	Tilotomma Nursing Home	13 km	By Road	25 min	Chandrakona Road	8926916161
3.	Polyclinic	Dr. Susanta Saha	100 Mtrs.	By Toto	05 min	Junsole, Amlagora	9932819968
4.	Nearest Hospital	Garbeta Rural Hospital	05 km	By Road	10 min	Garbeta	7044054950 03227 – 265012
5.	Ambulance	Garbeta Hospital Ambulance Local	05 km 0 km	By Road By Foot	05 min 02 min	Garbeta Rly. Colony	9732819624 9002037690
6.	Blood Bank	Midnapore Sadar Hospital	52 km	By Raod	90 min	Midnapore	03222 – 261007 03222 – 275503
7.	Medicine Center/ Pharmacy	Chandra Medicine	01 km	By Toto	05 min	Radhanagar, Amlagora	9593427178
		Mukherjee Medicine Centre	01 km	By Toto	05 min	Radhanagar, Amlagora	9434227145
8.	Organization which can supply Road Crane/ Bulldozer etc.	Chandrakona Road	13 km	By Train	60 min	Chandrakona Road	7501717611
9.	Name of Labour Contractor	Rajjak	06 km	By Rickshaw	30 min	Nohari, Garbeta	7407129248
10.	Nearby Bus stand or who can provide vehicle	Palash	09 km	By Toto	20 min	Dhadika	7407733629
11.	Person who can provide flood light	Sourav Khanra	01 km	By Toto	05 min	Radhanagar, Amlagora	9126043312
12.	Decorator/Caterer who provide food & shelter	Uttam Sen	01 km	By Toto	10 min	Radhanagar, Amlagora	7477311070
13.	Organization which can supply Gas/tree cutter.	Bera Lubricating	01 km	By Toto	10 min	Ganakbandi, Amlagora	9433280584
		SSE/TRD/CDGR	12 km	By Toto	30 min	Chandrakona Road	9002083316

GARBETA (Contd.)

Sr. No.	Unit	Name of the Unit	Distance In Km from Stn.	Conveyance	Time required to reach	Address	Phone Nos. with STD code & Mobile Nos.
14.	Person who can provide Boat	-	-	-	-	-	-
15.	Near by Dharmasala	Shree Shyam Bhawan	1.5 km	By Toto	10 min	Amlagora	9832782293
16.	Electric Supply Office	Amlagora CCC	02 km	By Toto	15 min	Amlagora	03227 – 265033
17.	Civil Defence	-	-	-	-	-	-
18.	Fire Station	Fire Station, Midnapur	50 km	By Train	60 min	Midnapur	03222 – 263895
19.	Local Police Station	Garbeta P.S.	05 km	By Road	10 min	Garbeta	03227 – 265028 9083269525
20.	Telecom Office/ Nearby STD booth	Amlagora	04 km	By Bus	10 min	Garbeta	03227 – 265198
21.	Base of Defence, BSF, CISF, SAP etc.	CISF, Salboni, Cobragang	27 km	By Train	60 min	Salboni	9434080583
22.	Scouts & Guides	NCC Group/ Salboni MSN School	27 km	By Bus	60 min	Salboni High School	9635844502
23.	Local Club	Nabin Sangha Club	100 Mtrs.	By Foot	02 min	Garbeta Rly. Station Para	9474455895
24.	Local NGO	Lions Club	15 km	By Road	60 min	Aparna pally, CDGR	9800544556
25.	Civil Administration	DM, Midnapore	50 km	By Train	60 min	Midnapore	03222 – 275571
26.	SDO Office	SDO, Sadar Midnapore	50 km	By Train	60 min	Midnapore	03222 – 275330 8348691720
27.	BDO Office	BDO office, Garbeta	05 km	By Bus	15 min	BDO office, Garbeta	03227 – 265053 8348691738
28.	Municipality Office	-	-	-	-	-	-
29.	Panchayat Office	Amlagora GP	03 km	By Toto	10 min	Raulia, Amlagora	03227 – 265098
30.	Forest Ranger	Garbeta	05 km	By Road	10 min	Garbeta	7679140762 7595078243
31.	Commercial Agent	Supriya, Bogri Road	06 km	By Road	20 min	Amlagora	8509107247
32.	Any other information	Block Disaster Management Officer	05 km	By Toto	20 min	Garbeta	9804045682

GARDHRUBESWAR (GRB)

Name of the Station : **GARDHRUBESWAR**
Distance from HWH : **317 Km via TATA,** from ADRA : **290.18 km**
Ph. No. (Rly.) : **82886** ; (DOT) : **9163383931**
Nearest Railway Town Ship : **ADRA,** Distance : **07 km**
Nearest Civil Town Ship : **RAGHUNATHPUR,** Distance : **07 km**
Railway medical facility : **ANARA**
Mobile No. **SMR :** 9547883919 ; **DTI :** 9002083932

Under Jurisdiction of RPF : **ANARA**
Ph.No. (Rly.) : **86553** ; (DOT) : **9002583710**
Under Jurisdiction of GRP : **ANARA**
Ph.No. (Rly.) : **82597** ; (DOT) : **03251 – 243471 / 8637544572**

Sr. No.	Unit	Name of the Unit	Distance In Km from Stn.	Conveyance	Time required to reach	Address	Phone Nos. with STD code & Mobile Nos.
1.	Local Doctor	Dr. Mumtaz	01 km	By Cycle	05 min	Gopinathpur	9933429132
2.	Nursing Home	Maa Kalyani Nursing Home, Raghunathpur	07 km	By Bus	20 min	Raghunathpur	9733579121
3.	Polyclinic	Susma Medical	07 km	By Bus	20 min	Raghunathpur	8016370840
4.	Nearest Hospital	Sub Divisional Hospital, Raghunathpur	07 km	By Bus	20 min	Raghunathpur	7318790670 03251 – 255208
5.	Ambulance	Gopinathpur Musur Transport	01 km	By Cycle	05 min.	Gopinathpur	7001978486
6.	Blood Bank	Sub Divisional Hospital, Raghunathpur	07 km	By Bus	20 min	Raghunathpur	7318790690
7.	Medicine Center/Pharmacy	Santoshi Medical, Raghunathpur	07 km	By Bus	20 min	Raghunathpur	9434372862
8.	Organization which can supply Road Crane/ Bulldozer etc.	-	-	-	-	-	-
9.	Name of Labour Contractor	Tapas Mishra	07 km	By Bus	20 min	Raghunathpur	9547563336
10.	Nearby Bus stand or who can provide vehicle	Babu Rawani	07 km	By Bus	20 min	Raghunathpur	9932953164
11.	Person who can provide flood light	Md. Daud	01 km	By Cycle	05 min	Gopinathpur	9933992910
12.	Decorator/Caterer who provide food & shelter	Md. Daud Decorator	01 km	By Cycle	05 min	Gopinathpur	9933992910
13.	Organization which can supply Gas/tree cutter.	Md. Manzur Gas Supplier	01 km	By Cycle	05 min	Gopinathpur	8617550080

GARDHRUBESWAR (Contd.)

Sr. No.	Unit	Name of the Unit	Distance In Km from Stn.	Conveyance	Time required to reach	Address	Phone Nos. with STD code & Mobile Nos.
14.	Person who can provide Boat	-	-	-	-	-	-
15.	Near by Dharmasala	-	-	-	-	-	-
16.	Electric Supply Office	Anara Sub Station	08 km	By Bus	20 min	Anara	03251 – 254227
17.	Civil Defence	-	-	-	-	-	-
18.	Fire Station	Fire Station, Raghunathpur	07 km	By Bus	20 min	Raghunathpur	8509774062 03251 – 255383
19.	Local Police Station	Raghunathpur	07 km	By Bus	20 min	Raghunathpur	8145500395 03251 – 255231
20.	Telecom Office/ Nearby STD booth	-	-	-	-	-	-
21.	Base of Defence, BSF, CISF, SAP etc.	-	-	-	-	-	-
22.	Scouts & Guides	S.E.Rly. Bharat Scouts & Guides, Adra	08 km	By Bus	25 min	Adra	81482 (Rly.)
23.	Local Club	Azad Hind Club	01 km	By Cycle	05 min	Gopinathpur	7872239232
24.	Local NGO	-	-	-	-	-	-
25.	Civil Administration	Raghunathpur	07 km	By Bus	20 min	Raghunathpur	03251 – 255231
26.	SDO Office	SDO Office	07 km	By Bus	20 min	Raghunathpur	03251 – 255270 8373068608
27.	BDO Office	BDO Office, Raghunathpur	07 km	By Bus	20 min	Raghunathpur	03251 – 255278 8373068650
28.	Municipality Office	Municipality Office, Raghunathpur	07 km	By Bus	20 min	Municipality Office, Raghunathpur	03251 – 255227
29.	Panchayat Office	Panchayat Office, Sanka	03 km	By Cycle	15 min	Panchayat Office, Sanka	9002694063
30.	Forest Ranger	Raghunathpur	07 km	By Bus	20 min	Raghunathpur	9734159160
31.	Commercial Agent	Ujjawal Mahato	01 km	By Cycle	05 min	Gopinathpur	7318625842
32.	Any other information	Health Centre,Gopinathpur	01 km	By Cycle	05 min	Gopinathpur	9735862399

GARHJAIPUR (GUG)

Name of the Station : **GARHJAIPUR**
Distance from HWH : **352 Km,** from ADRA : **68 km**
Ph. No. (Rly.) : **84296**
Nearest Railway Town Ship : **PURULIA,** Distance : **29 km**
Nearest Civil Town Ship : **JOYPUR,** Distance :
Railway medical facility : **PURULIA/BOKARO RLY. HOSPITAL**
SMR : ; **DTI :**

Under Jurisdiction of RPF : **KOTSHILA**
Ph.No. (Rly.) : **86290**
Under Jurisdiction of GRP : **PURULIA**
Ph.No. (Rly.) : **84212** ; (DOT) : **03252 – 225276**

Sr. No.	Unit	Name of the Unit	Distance In Km from Stn.	Conveyance	Time required to reach	Address	Phone Nos. with STD code & Mobile Nos.
1.	Local Doctor	Joypur Block Medical Hospital	500 Mtrs.	By Foot	07 min	Joypur Chatipara	7797446464 03254 – 252212
2.	Nursing Home	Singhania Nursing Home	29 km	By Road	50 min	South Lake Road, Purulia	8145900440 8145900446
3.	Polyclinic	Joypur Block Medical Hospital	500 Mtrs.	By Foot	07 min	Joypur Chatipara	7797446464 03254 – 252212
4.	Nearest Hospital	Joypur Block Medical Hospital	500 Mtrs.	By Foot	07 min	Joypur Chatipara	7797446464 03254 – 252212
5.	Ambulance	Joypur Block Medical Hospital	500 Mtrs.	By Foot	07 min	Joypur Chatipara	7797446464 03254 – 252212
6.	Blood Bank	Purulia Sadar Hospital	29 km	By Road	50 min	Purulia main Road, Near Fire Station	03252 – 222200 03252 – 222678
7.	Medicine Center/ Pharmacy	Jyoti Medical	200 Mtrs.	By Foot	05 min	Atakal Chowk	8670261554
		Bhandari Medical	700 Mtrs.	By Foot	10 min	Chatipara, Joypur	9851761827
8.	Organization which can supply Road Crane/ Bulldozer etc.	Chief Engineer/PWD, Purulia	29 km	By Road	50 min	Ranchi Road, Purulia	03252 – 222371
9.	Name of Labour Contractor	Binay Kumar	03 km	By Road	10 min	Barbenda	7641077463
10.	Nearby Bus stand or who can provide vehicle	Joypur Bus Stand Secretary	400 Mtrs.	By Foot	05 min	Joypur Bus Workers Association	7001759305
11.	Person who can provide flood light	D.R.Electric	200 Mtrs.	By Foot	05 min	Joypur	9679166732
12.	Decorator/Caterer who provide food & shelter	D.R.Decorators Appayan Caterer	200 Mtrs.	By Foot	05 min	Joypur	9679166732 8906947351
13.	Organization which can supply Gas/tree cutter.	Sing Welding	200 Mtrs.	By Foot	05 min	Joypur	9932359396

GARHJAIPUR (Contd.)

Sr. No.	Unit	Name of the Unit	Distance In Km from Stn.	Conveyance	Time required to reach	Address	Phone Nos. with STD code & Mobile Nos.
14.	Person who can provide Boat	DM Office, Purulia	28 km	By Train	45 min	DM Office, Purulia	9735179808
15.	Near by Dharmasala	Parichay Bhavan	01 km	By Foot	15 min	Ranchi Road, Joypur	9434753756
16.	Electric Supply Office	Joypur WBSEDCL	100 Mtrs.	By Foot	05 min	Joypur	9635636639
17.	Civil Defence	-	-	-	-	-	-
18.	Fire Station	Fire Station, Purulia	28 km	By Train	45 min	Main Road, Purulia	03252 – 222201
19.	Local Police Station	Joypur Police Station	400 Mtrs.	By Foot	10 min	Joypur	7602541236 9083267415
20.	Telecom Office/ Nearby STD booth	Joypur, BSNL Office	01 km	By Foot	15 min	Near Joypur Raniband L.C.Gate	03254 – 252225
21.	Base of Defence, BSF, CISF, SAP etc.	SAP camp, Chharra	36 km	By Train	50 mi	Near Railway Station, Chharra	03252 – 201167
22.	Scouts & Guides	-	-	-	-	-	-
23.	Local Club	Joypur Bani Club	200 Mtrs.	By Foot	05 min	Joypur Atakal Chowk	9475666343
24.	Local NGO	-	-	-	-	-	-
25.	Civil Administration	DM, Purulia	28 km	By Road	45 min	DM Office, Purulia	03252 – 222302 9735179808
26.	SDO Office	Jhalda SDO Office	25 km	By Road	45 min	Near AM College, Jhalda	03254 – 255002 8373068610
27.	BDO Office	Joypur	500 Mtrs.	By Foot	10 min	Joypur	9434753736
28.	Municipality Office	-	-	-	-	-	-
29.	Panchayat Office	Joypur	500 Mtrs.	By Foot	10 min	Near old Rajbati, Joypur	8709607445
30.	Forest Ranger	Joypur	500 Mtrs.	By Foot	10 min	Block Road, Joypur	9284528925
31.	Commercial Agent	-	-	-	-	-	-
32.	Any other information	-	-	-	-	-	-

GODAPIASAL (GSL)

Name of the Station : **GODAPIASAL**
Distance : from HWH : **141 km ;** from ADRA : **143.5 km**
Ph. No. (Rly.) : **82819** ; (DOT) : **9163383930**
Nearest Railway Town ship : **MIDNAPUR**, Distance : **12 km**
Nearest Civil Town ship : **MIDNAPUR**, Distance : **12 km**
Railway medical facility **: BANKURA**
Mobile No. **SMR :** 9547883918; **DTI :** 9002083915

Under Jurisdiction of RPF : **CHANDRAKONA ROAD**
Ph.No. (Rly.) : **82146** (DOT) : **8170007766**
Under Jurisdiction of GRP : **CHANDRAKONA ROAD**
Ph.No. (Rly.) : **82146** (DOT) : **8609429799**

Sr. No.	Unit	Name of the Unit	Distance In Km from Stn.	Conveyance	Time required to reach	Address	Phone Nos. with STD code & Mobile Nos.
1.	Local Doctor	Dr. Nisith Manna	01 km	By Foot	10 min	Kachari road, Godipiasal	8972940123
2.	Nursing Home	Spandan Nursing Home	12 km	By Road	30 min	Rabindranagar, Paschim Mednipur	9233365188
3.	Polyclinic	Midnapore Scan Centre Pvt. Ltd.	12 km	By Road	30 min	Keranitola, Paschim Mednipur	03222 – 266610
4.	Nearest Hospital	Salboni Super Speciality Hospital	12 km	By Road	30 min	Salboni, Paschim Mednipur	8927932826
5.	Ambulance	DCBL Company Ltd.	01 km	By Foot	10 min	Godapiasal	9733378080
6.	Blood Bank	Mednipur Medical College & Hospital	12 km	By Road	30 min	Vidyasagar Road, Midnapore Town	03222 – 222400
7.	Medicine Center/Pharmacy	Raj Medicine Centre	01 km	By Foot	10 min	Kachari Road, Godapiasal	8617462833
8.	Organization which can supply Road Crane/ Bulldozer etc.	ATS Crane Service	01 km	By Foot	10 min	Godapiasal	9733696164
9.	Name of Labour Contractor	Kamal Kishore Roy	100 Mtrs.	By Foot	05 min	Godapiasal	9800015705
10.	Nearby Bus stand or who can provide vehicle	Abash S.B.S.T.C. Depot	10 km	By Bus	25 min	Abash, Medinipur Town	7699993944
11.	Person who can provide flood light	Sandip Bose	02 km	By Foot	15 min	Godapiasal Village	9434653949
12.	Decorator/Caterer who provide food & shelter	Sandip Bose	02 km	By Foot	15 min	Godapiasal Village	9434653949
13.	Organization which can supply Gas/tree cutter.	Manik Rana	01 km	By Foot	10 min	Godapeasal Village	9800242696

GODAPIASAL (Contd.)

Sr. No.	Unit	Name of the Unit	Distance In Km from Stn.	Conveyance	Time required to reach	Address	Phone Nos. with STD code & Mobile Nos.
14.	Person who can provide Boat	-	-	-	-	-	-
15.	Near by Dharmasala	Bharat Sevasram Sangha	12 km	By Raod	30 min	Midnapore Town	9564705624
16.	Electric Supply Office	WBSEDCL	12 km	By Raod	30 min	Midnapore Town	9647101037
17.	Civil Defence	-	-	-	-	-	-
18.	Fire Station	Midnapore, WBFSDCBL	12 km 01 km	By Road By Foot	30 min 10 min	Midnapore Town Godapiasal	8584027172 9733658080
19.	Local Police Station	Salboni	12 km	By Raod	30 min	Salboni, Paschim Mednipur	9083265802 9147888622
20.	Telecom Office/ Nearby STD booth	Amit Telecom	100 Mtrs.	By Foot	05 min	Godapiasal Village	8972640046
21.	Base of Defence, BSF, CISF, SAP etc.	Salboni 207 Cobra CRPF	12 km	By Road	30 min	Midnapore Town	9434080740
22.	Scouts & Guides	45 Bengal B.N.NCC	12 km	By Road	30 min	Midnapore Town	03222 – 275807
23.	Local Club	Bajrang Sangha	100 Mtrs.	By Foot	05 min	Godapiasal	9064525797
24.	Local NGO	Bharat Sevashram Sangha	12 km	By Bus	30 min	Midnapore Town	9564705624
25.	Civil Administration	DM, Midnapore	12 km	By Bus	30 min	Midnapore Town	9434750400
26.	SDO Office	SDO Office, Midnapore	12 km	By Bus	30 min	Midnapore Town	03222 – 275330
27.	BDO Office	BDO office, Salboni	12 km	By train	30 min	Salboni, Paschim Midnipur	9434985365
28.	Municipality Office	Midnapore	12 km	By Bus	30 min	Midnapore Town	03222 – 275384
29.	Panchayat Office	Karnagarh	05 km	By Bus	15 min	Bhdultala, Paschim Mednipur	9733716648
30.	Forest Ranger	Godapiasal	500 Mtrs.	By Foot	10 min	Godapiasal, Paschim Mednipur	9475958756
31.	Commercial Agent	-	-	-	-	-	-
32.	Any other information	Picnic Hotel & Restaurant	03 km	By Road	10 min	Godapiasal, Paschim Mednipur	6296171977

GOPINATHPUR (GOR)

Name of the Station : **GOPINATHPUR**
Distance : from BQA : **92.1 km**
Nearest Railway Town ship : **BANKURA** Distance : **92.1 km**
Nearest Civil Town ship : **SEHARABAZAR** Distance : **05 km**
Railway Medical facility : **BANKURA**

Under Jurisdiction of RPF : **BANKURA**
Ph.No. (Rly.) : **85240, 85260 ;** (DOT) **: 9163383923**
Under Jurisdiction of GRP : **BANKURA**
Ph.No. (Rly.) : **85268 ;** (DOT) **: 03242 – 254948**

Sr. No.	Unit	Name of the Unit	Distance In Km from Stn.	Conveyance	Time required to reach	Address	Phone Nos. with STD code & Mobile Nos.
1.	Local Doctor	Dr. N. Alam	03 km	By Road	10 min	Khamta	9332304036
2.	Nursing Home	Nurshing Home	06 km	By Road	20 min	Sheranbazar, Burdwan	03451 – 253979
3.	Polyclinic	Nurshing Home	06 km	By Road	20 min	Sheranbazar, Burdwan	03451 – 253979
4.	Nearest Hospital	BMCH, Burdwan	28 km	By Car	40 min	Burdwan	0342 – 2665227 0342 – 2665228
5.	Ambulance	Sehara Bazar	04 km	By Road	30 min	Sehara Bazar	9609674171
6.	Blood Bank	BMCH, Burdwan	28 km	By Car	40 min	Burdwan	0342 – 2665227 0342 – 2665228
7.	Medicine Center/ Pharmacy	Kundu Medical Hall, Sehara Bazar	4 km	By Rickshaw or Car	30 min	Sehera Bazar near station.	03451 – 253183
8.	Organization which can supply Road Crane/ Bulldozer etc.	-	-	-	-	-	-
9.	Name of Labour Contractor	-	-	-	-	-	-
10.	Nearby Bus stand or who can provide vehicle	Sehara Bazar	04 km	By Road	30 min	Sehara Bazar	9609674171
11.	Person who can provide flood light	-	-	-	-	-	-
12.	Decorator/Caterer who provide food & shelter	D-Queen Caterer	04 km	By Rickshaw	30 min	D.Qeen Caterer, Sehara Bazar	03451 – 253278
13.	Organization which can supply Gas/tree cutter.	-	-	-	-	-	-

GOPINATHPUR (Contd.)

Sr. No.	Unit	Name of the Unit	Distance In Km from Stn.	Conveyance	Time required to reach	Address	Phone Nos. with STD code & Mobile Nos.
14.	Person who can provide Boat	-	-	-	-	-	-
15.	Near by Dharmasala	-	-	-	-	-	-
16.	Electric Supply Office	Khandoghosh	06 km	By Road	20 min	Seharabazar	03451 – 254344
17.	Civil Defence	-	-	-	-	-	-
18.	Fire Station	Burdwan Fire Station	28 km	By Car	30 min	Burdwan Fire Station	0342 – 2657901
19.	Local Police Station	Raina Police Station	04 km	By Road	30 min	Shamsundar	03451 – 260230
20.	Telecom Office/ Nearby STD booth	Sehara Bazar Telecom Office	04 km	By Road	30 min	Sehara Bazar STD Telecom Office	03451 – 253201 03451 – 260801
21.	Base of Defence, BSF, CISF, SAP etc.	-	-	-	-	-	-
22.	Scouts & Guides	-	-	-	-	-	-
23.	Local Club	-	-	-	-	-	-
24.	Local NGO	Sister Nivedita Sangha	04 km	By Road	30 min	Shamsundar	03451 – 260737
25.	Civil Administration	-	-	-	-	-	-
26.	SDO Office	SDO, Burdwan	22 km	By Road	30 min	Burdwan	0342 – 2662353
27.	BDO Office	BDO office, Shamsundar	04 km	By Road	30 min	BDO office, Shamsundar	03451 – 260233
28.	Municipality Office	Burdwan Municipality	22 km	By Road	30 min	Burdwan	0342 – 2566138
29.	Panchayat Office	Sherabazar	06 km	By Road	20 min	Sherabazar Burdwan	03451 – 253254
30.	Forest Ranger	-	-	-	-	-	-
31.	Commercial Agent	-	-	-	-	-	-
32.	Any other information	-	-	-	-	-	-

GOURINATHDHAM (GTD)

Name of the Station : **GOURINATHDHAM**
Distance : from HWH : **337 km** ; from ADRA : **55 km**
Ph. No. (Rly.) : **84292**
Nearest Railway Town ship : **PURULIA** Distance : **15 km**
Nearest Civil Town ship : **PURULIA** Distance : **15 km**
Railway medical facility : **PURULIA**
Mobile No. **SMR :** 9547883931 ; **DTI :** 9002083917

Under Jurisdiction of RPF : **KOTSHILA**
Ph.No. (Rly.) : **86291** ; (DOT) : **03264 – 260520**
Under Jurisdiction of GRP : **PURULIA**
Ph.No. (Rly.) : **84212** (DOT):- **03252 – 225976**

Sr. No.	Unit	Name of the Unit	Distance In Km from Stn.	Conveyance	Time required to reach	Address	Phone Nos. with STD code & Mobile Nos.
1.	Local Doctor	Dr. Pankaj Singhania	12 km	By Car	20 min	Maguria, Purulia	9333650469
2.	Nursing Home	Sanjivani Nursing Home	11 km	By Car	14 min	Lake Road, Purulia	03252 – 230181
3.	Polyclinic	Sidharth Diagnostic	16 km	By Car	25 min	B.N.Sarkar Road, Purulia	1257173730
4.	Nearest Hospital	Purulia Sadar Hospital	15 km	By Road	20 min	Near Bus Stand, Purulia.	03252 – 222200 03252 – 222480
5.	Ambulance	King Air Ambulance Service	11.09 km	By Road	15 min	NH-32, Muchi Para, Purulia	7091360310
6.	Blood Bank	Sadar Hospital, Purulia	15 km	By Road	20 min	Ranchi Road, Purulia	03252 – 222200 03252 – 222480
7.	Medicine Center/ Pharmacy	Dutta Medical Hall	17 km	By Raod	25 min	Chowk Bazar, Purulia	5434373171
8.	Organization which can supply Road Crane/ Bulldozer etc.	Pandey Construction, Vill.: Rudra, Purulia	03 km	By Toto	10 min	Amar Pandey, Vill.: Rudra, PO: Chirka, Purulia	7001431307
9.	Name of Labour Contractor	Pandey Construction, Vill.: Rudra, Purulia	03 km	By Toto	10 min	Amar Pandey, Vill.: Rudra, PO: Chirka, Purulia	7001431307
10.	Nearby Bus stand or who can provide vehicle	Pandey Construction, Vill.: Rudra, Purulia	03 km	By Toto	10 min	Amar Pandey, Vill.: Rudra, PO: Chirka, Purulia	7001431307
11.	Person who can provide flood light	Pandey Construction, Vill.: Rudra, Purulia	03 km	By Toto	10 min	Amar Pandey, Vill.: Rudra, PO: Chirka, Purulia	7001431307
12.	Decorator/Caterer who provide food & shelter	Pandey Construction, Vill.: Rudra, Purulia	03 km	By Toto	10 min	Amar Pandey, Vill.: Rudra, PO: Chirka, Purulia	7001431307
13.	Organization which can supply Gas/tree cutter.	Pandey Construction, Vill.: Rudra, Purulia	03 km	By Toto	10 min	Amar Pandey, Vill.: Rudra, PO: Chirka, Purulia	7001431307

GOURINATHDHAM (Contd.)

Sr. No.	Unit	Name of the Unit	Distance In Km from Stn.	Conveyance	Time required to reach	Address	Phone Nos. with STD code & Mobile Nos.
14.	Person who can provide Boat	DM Office, Purulia	15 km	By Road	20 min	Ranchi Road, Purulia	9735179808
15.	Near by Dharmasala	Purulia Dharmasala	16 km	By Road	25 min	Madhya Bazar, Purulia	9679886999
16.	Electric Supply Office	WBSEB, Purulia	15 km	By Raod	20 min	Near MSA maidan	6292121968
17.	Civil Defence	-	-	-	-	-	-
18.	Fire Station	Purulia Fire Station	15 km	By Bus	20 min	Purulia Main Road	03252 – 222201
19.	Local Police Station	Muffasal Thana Purulia	15 km	By Road	20 min	Near M.S.A. Maidan Purulia	03252 – 223205
20.	Telecom Office/ Nearby STD booth	SDOT/BSNL, Purulia	15 km	By Road	20 min	Radha Krishna More	03252 – 222000
21.	Base of Defence, BSF, CISF, SAP etc.	11th Battalian at Chharra	12 km	By Road	20 min	11th Battalian at Chharra	03252 – 201167
22.	Scouts & Guides	S.E.Rly. Bharat Scouts & Guides, Chapari, Anara	36 km	By Road	70 min	Chapari, Anara	9038243772
23.	Local Club	Shakti Sanga Club	15 km	By Road	20 min	Chowk Bazar, Purulia	9434001136
24.	Local NGO	Shakti Sanga Club	15 km	By Road	20 min	Chowk Bazar, Purulia	9434001136
25.	Civil Administration	DM, Purulia	12 km.	by road	20 min	DM office, Purulia	03252 – 222302
26.	SDO Office	SDO Office, Purulia	15 km	By Road	20 min	Main Road, Purulia	03252 – 223266
27.	BDO Office	BDO Office, Chakda	20 km	By Road	30 min	Chakda, Purulia	8373068634
28.	Municipality Office	Municipalty office, Purulia	15 km	By Road	20 min	Near Saheb Bandh, Purulia	03252 – 222409
29.	Panchayat Office	Dimdiha Panchayat Office	05 km	By Toto	15 min	Dimdiha	9679030429
30.	Forest Ranger	Divl. Forest Office	15 km	By Road	20 min	Kangsabati North Divn. Raghabpur More, Purulia	03252 - 222231
31.	Commercial Agent	-	-	-	-	-	-
32.	Any other information	-	-	-	-	-	-

GRAM DADPUR (GMDP)

Name of the Station : **GRAM DADPUR**
Distance : from BQA :
Nearest Railway Town ship : Distance : **km**
Nearest Civil Town ship : Distance : **km**

Under Jurisdiction of RPF :
Ph.No. (Rly.) : **;** (DOT) **:**
Under Jurisdiction of GRP :
Ph.No. (Rly.) : **;** (DOT) **:**

Sr. No.	Unit	Name of the Unit	Distance In Km from Stn.	Conveyance	Time required to reach	Address	Phone Nos. with STD code & Mobile Nos.
1.	Local Doctor	Dr. Atiar Rahaman	01 km	By Toto	02 min	Sarangpur, Purbo Burdhaman	9836716829
2.	Nursing Home	Memorial Nursing Home	07 km	By Toto	15 min	Ajhapur, Purbo Burdhaman	7872315558
3.	Polyclinic	Dr. Atiar Rahaman	01 km	By Toto	02 min	Sarangpur, Purbo Burdhaman	9836716829
4.	Nearest Hospital	Jamalpur Hospital	08 km	By Toto	12 min	Jamalpur, Purbo Burdhaman	03451 – 288270
5.	Ambulance	Panchra	05 km	By Toto	10 min	Panchra, Purbo Burdhaman	8348884373
6.	Blood Bank	Burdhaman	30 km	By Road	40 min	Purbo Burdhaman	0342 – 2665908
7.	Medicine Center/ Pharmacy	Dr. Atiar Rahaman	01 km	By Toto	02 min	Sarangpur, Purbo Burdhaman	9836716829
8.	Organization which can supply Road Crane/ Bulldozer etc.	Boni SK			01 min	Dadpur, Purbo Burdhaman	9734243683
9.	Name of Labour Contractor	Safikul Islam Sekh			01 min	Dadpur, Purbo Burdhaman	9647552441
10.	Nearby Bus stand or who can provide vehicle	Sarangpur Bus stand	03 km	By Road	05 min	Sarangpur, Purbo Burdhaman	
11.	Person who can provide flood light	-	-	-	-	-	-
12.	Decorator/Caterer who provide food & shelter	-	-	-	-	-	-
13.	Organization which can supply Gas/tree cutter.	Boni SK			01 min	Dadpur, Purbo Burdhaman	9734243683

GUIRSARANGA (GSO)

Name of the Station : **GUIRSARANGA**
Distance : from BQA : **81.5 km**
Nearest Railway Town ship : **BURSWAN** Distance : **15 km**
Nearest Civil Town ship : **SEHARABAZAR** Distance : **03 km**

Under Jurisdiction of RPF : **BANKURA**
Ph.No. (Rly.) : **85240, 85260 ;** (DOT) **: 9163383923**
Under Jurisdiction of GRP : **BANKURA**
Ph.No. (Rly.) : **85268 ;** (DOT) **: 03242 – 254948**

Sr. No.	Unit	Name of the Unit	Distance In Km from Stn.	Conveyance	Time required to reach	Address	Phone Nos. with STD code & Mobile Nos.
1.	Local Doctor	Dr. Bikas Hazra	0.5 km	By Foot	10 min	Vill. Guir, Burdwan	8918745974
2.	Nursing Home	Nursing Home	05 km	By Bus	20 Min	Seharabazar	9434251617
3.	Polyclinic	Arogya Polyclinic Centre	05 km	By Road	20 min	Seharabazar	-
4.	Nearest Hospital	Burdwan Medical College	25 km	By Road	60 min	Burdwan	0342 – 2558646 0342 – 2558641
5.	Ambulance	Harabhai	2.5 km	By Foot	15 min	Gopalpur, Burdwan	9734717680
6.	Blood Bank	Shib Sankar Seba Sadan	25 km	By Road	60 min	Burdwan	-
7.	Medicine Center/ Pharmacy	Arati Medical Store	05 km	By Road	20 min	Sehara Bazar	0341 – 253054
8.	Organization which can supply Road Crane/ Bulldozer etc.	-	-	-	-	-	-
9.	Name of Labour Contractor	-	-	-	-	-	-
10.	Nearby Bus stand or who can provide vehicle	Seharabazar Bus Stand	05 km	By Road	20 min	Seharabazar	-
11.	Person who can provide flood light	-	-	-	-	-	-
12.	Decorator/Caterer who provide food & shelter	-	-	-	-	-	-
13.	Organization which can supply Gas/tree cutter.	Sk. Hapijur Rahman	0.5 km	By Foot	05 min	Guir, Burdwan	9749667247

GUIRSARANGA (Contd.)

Sr. No.	Unit	Name of the Unit	Distance In Km from Stn.	Conveyance	Time required to reach	Address	Phone Nos. with STD code & Mobile Nos.
14.	Person who can provide Boat	-	-	-	-	-	-
15.	Near by Dharmasala	-	-	-	-	-	-
16.	Electric Supply Office	Electric Supply Office	05 km	By Road	20 min	Seharabazar	-
17.	Civil Defence	-	-	-	-	-	-
18.	Fire Station	Burdwan Fire Staion	25 km	By Road	35 min	Burdwan	0342 – 2657901
19.	Local Police Station	Khandaghosh P.S.	13 km	By Bus	30 min	Khandagosh, Burdwan	03451 – 262260
20.	Telecom Office/ Nearby STD booth	STD – Guir	0.5 km	By Foot	5 min	Guir	9800840185
21.	Base of Defence, BSF, CISF, SAP etc.	-	-	-	-	-	-
22.	Scouts & Guides	-	-	-	-	-	-
23.	Local Club	Mohamedhab Club	0.5 km	By Foot	05 min	Guir, Burdwan	9932275312
24.	Local NGO	Rehamania Welfare	05 km	By Road	10 min	Sehrabazar	9153939169
25.	Civil Administration	-	-	-	-	-	-
26.	SDO Office	SDO, Burdwan	25 km	By Road	25 min	Burdwan	0342 – 2662353
27.	BDO Office	BDO, Sagrai	15 km	By Road	15 min	Sagrai, Burdwan	03451 – 253210
28.	Municipality Office	-	-	-	-	-	-
29.	Panchayat Office	Kaiyar Gram Panchayat	05 km	By Road	10 min	Bara Gopinathpur	03451 – 253631
30.	Forest Ranger	Forest Ranger, Sonamukhi	40 km	By Road	45 min	Sonamukhi	
31.	Commercial Agent	Sk. Minj	0.5 km	By Foot	05 min	Guir, Burdwan	9732132765
32.	Any other information	-	-	-	-	-	-

HABASPUR (HPUR)

Name of the Station : **HABASPUR**
Distance : from BQA : **113.4 km**
Nearest Railway Town ship : **BURDWAN** Distance : **28 km**
Nearest Civil Town ship : **MEMARI** Distance : **15 km**

Under Jurisdiction of RPF : **BANKURA**
Ph.No. (Rly.) : **85240, 85260 ;** (DOT) **: 9163383923**
Under Jurisdiction of GRP : **BANKURA**
Ph.No. (Rly.) : **85268 ;** (DOT) **: 03242 – 254948**

Sr. No.	Unit	Name of the Unit	Distance In Km from Stn.	Conveyance	Time required to reach	Address	Phone Nos. with STD code & Mobile Nos.
1.	Local Doctor	Dr. Kajal Mollah	04 km	By Bus	10 min	Chobariya, Jamapur	9775709070
2.	Nursing Home	Memorial Nursing Home	06 km	By Bus	25 min	Ajhapur, Jamalpur	0342 – 2261622
3.	Polyclinic	-	-	-	-	-	-
4.	Nearest Hospital	Jamalpur BPHC	07 km	By Bus	25 min	Jamalpur, Burdwan	03451 – 288270
5.	Ambulance	Jamalpur	07 km	By Bus	25 min	Jamalpur, Burdwan	9832705317
6.	Blood Bank	Burdwan Medical College & Hospital	30 km	By Road	60 min	Jamalpur, Burdwan	0342 – 2559777
7.	Medicine Center/ Pharmacy	Annapurna Medicine	05 km	By Bus	10 min	Masagram, Jamalpur	9734262479
8.	Organization which can supply Road Crane/ Bulldozer etc.	-	-	-	-	-	-
9.	Name of Labour Contractor	Sk. Saifuddin	02 km	By Cycle	05 min	Habaspur, Jamalpur	9647912663
10.	Nearby Bus stand or who can provide vehicle	Jamalpur	07 km	By Bus	25 min	Jamalpur, Burdwan	9749159405
11.	Person who can provide flood light	Ma Tara Decorator and Contractor	04 km	By Bus	10 min	Chowbariya, Jamalpur	9732160936
12.	Decorator/Caterer who provide food & shelter	Ma Tara Decorator and Contractor	04 km	By Bus	10 min	Chowbariya, Jamalpur	9732160936
13.	Organization which can supply Gas/tree cutter.	Hamidur Engg. Working	04 km	By Bus	10 min	Chowbariya, Jamalpur	9699880644

HABASPUR (Contd.)

Sr. No.	Unit	Name of the Unit	Distance In Km from Stn.	Conveyance	Time required to reach	Address	Phone Nos. with STD code & Mobile Nos.
14.	Person who can provide Boat	Susanta Santra	14 km	By Cycle	50 min	Berugram, Jamalpur	9002586188
15.	Near by Dharmasala	Habaspur, Jamaha Masjid	02 km	By Cycle	05 min	Habaspur, Jamalpur	9775738620
16.	Electric Supply Office	Jamalpur	06 km	By Bus	25 min	Jamalpur, Burdwan	03451 – 288245
17.	Civil Defence	-	-	-	-	-	-
18.	Fire Station	Memaria Fire Station	12 km	By Bus	50 min	Kadampukur	0342 – 2250204
19.	Local Police Station	Jamalpur P.S.	07 km	By Bus	25 min	Jamalpur, Burdwan	03451 – 288225
20.	Telecom Office/ Nearby STD booth	Jamalpur Tele. Exchange	07 km	By Bus	25 min	Jamalpur, Burdwan	03451 – 288210
21.	Base of Defence, BSF, CISF, SAP etc.	-	-	-	-	-	-
22.	Scouts & Guides	-	-	-	-	-	-
23.	Local Club	Habaspur Marangu Club	01 km	By Cycle	05 min	Habaspur, Jamalpur	7557855672
24.	Local NGO	Kamalpur Nur NGO	02 km	By Cycle	05 min	Kamalpur, Jamalpur	7407877706
25.	Civil Administration	-	-	-	-	-	-
26.	SDO Office	Burdwan Sadar South	28 km	By Bus	60 min	Burdwan, West Bengal	0342 – 2663319
27.	BDO Office	Jamalpur	06 km	By Bus	25 min	Jamalpur, Burdwan	03451 – 288251
28.	Municipality Office	-	-	-	-	-	-
29.	Panchayat Office	Panchara GP	05 km	By Bus	20 min	Panchara, Jamalpur	9564942351
30.	Forest Ranger	-	-	-	-	-	-
31.	Commercial Agent	Tapan Kumar Nath	15 km	By Bus	50 min	Berugram, Jamalpur	9735893241
32.	Any other information	-	-	-	-	-	-

HAMIRHATI (HAM)

Name of the Station : **HAMIRHATI**
Distance : from BQA : **33.73 km**
Nearest Railway Town ship : **BANKURA** Distance : **35 km**
Nearest Civil Town ship : **BANKURA** Distance : **35 km**
Nearest Medical facility : **ADRA**

Under Jurisdiction of RPF : **BANKURA**
Ph.No. (Rly.) : **85240, 85260 ;** (DOT) **: 9163383923**
Under Jurisdiction of GRP : **BANKURA**
Ph.No. (Rly.) : **85268 ;** (DOT) **: 03242 – 254948**

Sr. No.	Unit	Name of the Unit	Distance In Km from Stn.	Conveyance	Time required to reach	Address	Phone Nos. with STD code & Mobile Nos.
1.	Local Doctor	Dr. K.N.Roy	01 km	-	-	Patjore, Hamirhati	9474997651
2.	Nursing Home	Srinibas Nursing Home	07 km	By Road	10 min	Sonamukhi, Bankura	0943628456
3.	Polyclinic	Suraksha Diagnostic Centre	07 km	By Road	10 min	Sonamukhi, Bankura	9432941167 9735666500
4.	Nearest Hospital	Sonamukhi Hospital	07 km	By Bus	15 min	Sonamukhi, Bankura	9734797217 03244 – 275154
5.	Ambulance	Hamirhati G.P.	0.5 km	By Cycle	05 min	Hamirhati, Bankura	9775746844
6.	Blood Bank	Bankura	40 km	By Bus	60 min	Bankura	03242 – 244703
7.	Medicine Center/ Pharmacy	Maa Tara Pharmacy	0.5 km	By Cycle	05 min	Patjore, Hamirhati	9474811736
8.	Organization which can supply Road Crane/ Bulldozer etc.	Laxman Singha Roy	01 km	By Cycle	10 min	Rampur, Hamirhati	9679872691
9.	Name of Labour Contractor	Mondal Construction	0.3 km	By Cycle	02 min	Patjore, Hamirhati	9609608649
10.	Nearby Bus stand or who can provide vehicle	Rampur School More Bus Stand	0.5 km	By Cycle	10 min	Rampur, Hamirhati	-
11.	Person who can provide flood light	-	-	-	-	-	-
12.	Decorator/Caterer who provide food & shelter	Singha Decorator	01 km	By Cycle	10 min	Rampur, Hamirhati	9093514852
13.	Organization which can supply Gas/tree cutter.	Singha Decorator	01 km	By Cycle	10 min	Rampur, Hamirhati	9093514852

HAMIRHATI (Contd.)

Sr. No.	Unit	Name of the Unit	Distance In Km from Stn.	Conveyance	Time required to reach	Address	Phone Nos. with STD code & Mobile Nos.
14.	Person who can provide Boat	-	-	-	-	-	-
15.	Near by Dharmasala	-	-	-	-	-	-
16.	Electric Supply Office	Sonamukhi	07 km	By Bus	10 min	Sonamukhi, Bankura	03244 – 275233
17.	Civil Defence	-	-	-	-	-	-
18.	Fire Station	Bankura	40 km	By Bus	60 min	Bankura	03242 – 243291
19.	Local Police Station	Sonamukhi P.S.	07 km	By Bus	10 min	Sonamukhi P.S.	03244 – 275229 8001283283
20.	Telecom Office/ Nearby STD booth	-	-	-	-	-	-
21.	Base of Defence, BSF, CISF, SAP etc.	-	-	-	-	-	-
22.	Scouts & Guides	-	-	-	-	-	-
23.	Local Club	Station Tarun Sanga	100 mtr.	By Foot	01 min	Patjore, Hamirhati	9851319417
24.	Local NGO	-	-	-	-	-	-
25.	Civil Administration	-	-	-	-	-	-
26.	SDO Office	Bishnupur	33 km	By Bus	50 min	Bishnupur, Bankura	03244 – 252055
27.	BDO Office	Sonamukhi	08 km	By Bus	15 min	Sonamukhi, Bankura	03244 – 275240
28.	Municipality Office	Sonamukhi	07 km	By Bus	10 min	Sonamukhi, Bankura	03244 – 275238
29.	Panchayat Office	Hamirhati G.P.	0.5 km	By Foot	05 min	Hamirhati, Bankura	03244 – 260273
30.	Forest Ranger	Sonamukhi Ranger	08 km	By Bus	15 min	Sonamukhi, Bankura	9474629113
31.	Commercial Agent	Prasanta Ghrai	0.5 km	By Foot	05 min	Hamirhati, Bankura	9614322854
32.	Any other information	-	-	-	-	-	-

INDRABIL (IBL)

Name of the Station : **INDRABIL**
Distance : HWH : **269.09 km** ; from ADRA : **14 km**
Ph.No. (Rly.) : **82884** ; (DOT) : **9163383920**
Nearest Railway Town ship : **ADRA,** Distance : **14 km**
Nearest Civil Town ship : **RAGHUNATHPUR,** Distance : **18 km**
Railway medical facility : **ADRA RLY. SOSPITAL**
Mobile No. **SMR :** 9547883913 ; **DTI :** 9002083914

Under Jurisdiction of RPF : **BANKURA**
Ph.No. (Rly.) : **85266** (DOT) : **03242 – 252843**
Under Jurisdiction of GRP : **ADRA**
Ph.No. (Rly.) : **82597** (DOT) : **03251 – 243471 / 245850**

Sr. No.	Unit	Name of the Unit	Distance In Km from Stn.	Conveyance	Time required to reach	Address	Phone Nos. with STD code & Mobile Nos.
1.	Local Doctor	Dr. Uttam Haldar, Talajuri Govt. Hospital	3.5 km	By Rickshaw	30 min	Talajuri Govt. Hospital, Post. : Gourangdih.	9434529624
2.	Nursing Home	Maa Kalyani Nursing Home	17 km	By Road	40 min	Near ITI More, R.N.Pur	03251 – 201477
3.	Polyclinic	-	-	-	-	-	-
4.	Nearest Hospital	Talajuri Govt. Hospital	3.5 km	By Rickshaw	30 min	Gourangdih.	9434529624
5.	Ambulance	Talajuri Govt. Hospital	3.5 km	By Rickshaw	30 min	Gourangdih.	9434529624
6.	Blood Bank	B.S.Medical Hospital	42 km	By Road	60 min	Gobindanagar, Bankura	03242 – 250001 03242 – 250736
7.	Medicine Center/Pharmacy	Deogharia Medical	0.5 km	By Foot	10 min	Indrabil, Bazar	6297512328
8.	Organization which can supply Road Crane/ Bulldozer etc.	S.Senapati San Construction, Indrabil	0.5 km	By Foot	10 min	Gourangdih, Indrabil	9732273164 9732117339
9.	Name of Labour Contractor	S.Senapati	0.5 km	By Rickshaw	10 min	Vill:-Indrabil P.O:-Gourangdih, Purulia	9732273164 9732117339
10.	Nearby Bus stand or who can provide vehicle	S.Senapati	0.5 km	By Rickshaw	10 min	Vill:-Indrabil P.O:-Gourangdih, Purulia	9732273164 9732117339
11.	Person who can provide flood light	Bablu Khan	0.5 km	By Rickshaw	10 min	Indrabil Market	9933082606
12.	Decorator/Caterer who provide food & shelter	Bablu Khan	0.5 km	By Rickshaw	10 min	Indrabil Market	9933082606
13.	Organization which can supply Gas/tree cutter.	S.Senapati	0.5 km	By Rickshaw	10 min	Vill:-Indrabil P.O:-Gourangdih, Purulia	9732273164 9732117339

INDRABIL (Contd.)

Sr. No.	Unit	Name of the Unit	Distance In Km from Stn.	Conveyance	Time required to reach	Address	Phone Nos. with STD code & Mobile Nos.
14.	Person who can provide Boat	-	-	-	-	-	-
15.	Near by Dharmasala	Kashipur Dharmasala	10 km	By Road	30 min	Kashipur	9732014556
16.	Electric Supply Office	WBSECS, Kashipur	10 km	By Road	30 min	Kashipur	03251 – 246228
17.	Civil Defence	-	-	-	-	-	-
18.	Fire Station	Fire Station, Main Road, Raghunathpur	18 km	By Road	40 min	Fire Station, Main Road, Raghunathpur	03251 – 203550 8584027313
19.	Local Police Station	Kashipur P.S.	10 km	By Road	30 min	Kashipur, Purulia	03251 – 246222 8584027313
20.	Telecom Office/ Nearby STD booth	BSNL Office, Adra	14 km	By Train	20 min	Near DRM's Building/Adra	03251 – 244660
21.	Base of Defence, BSF, CISF, SAP etc.	-	-	-	-	-	-
22.	Scouts & Guides	S.E.Rly. Scouts & Guides	14 km	By Train	20 min	North Side, Adra	82603 (Rly.)
23.	Local Club	-	-	-	-	-	-
24.	Local NGO	Manab Unnayan Samity, Indrabil.	0.5 km	By Rickshaw	10 min	Manab Unnayan Samity, Indrabil.	9933082606
25.	Civil Administration	-	-	-	-	-	-
26.	SDO Office	SDO Office, Raghunathpur	18 km	By Road	40 min	Raghunathpur	03251 – 255270
27.	BDO Office	BDO Office, Kashipur	10 km	By Road	30 min	Kashipur	03251 – 246238
28.	Municipality Office	Raghunathpur Municipality	20 km	By Road	30 min	Raghunathpur	03251 – 255227
29.	Panchayat Office	Gourangadhi Panchayat	04 km	By Rickshaw	25 min	Gourangadhi	-
30.	Forest Ranger	Kashipur	12 km	By Road	35 min	Kashipur	8250622501
31.	Commercial Agent	-	-	-	-	-	-
32.	Any other information	-	-	-	-	-	-

INDAS (INS)

Name of the Station : **INDAS**
Distance : from BQA : **68.3 km**
Nearest Railway Town ship : **BURDWAN,** Distance : **36 km**
Nearest Civil Town ship : **BISHNUPUR,** Distance : **45 km**
Nearest Medical facility : **BANKURA**

Under Jurisdiction of RPF : **BANKURA**
Ph.No. (Rly.) : **85240, 85260 ;** (DOT) **: 9163383923**
Under Jurisdiction of GRP : **BANKURA**
Ph.No. (Rly.) : **85268 ;** (DOT) **: 03242 – 254948**

Sr. No.	Unit	Name of the Unit	Distance In Km from Stn.	Conveyance	Time required to reach	Address	Phone Nos. with STD code & Mobile Nos.
1.	Local Doctor	Dr. Rajib Kundu	01 km	By Road	05 min	Indas, Bankura	8670333375
2.	Nursing Home	-	-	-	-	-	-
3.	Polyclinic	Ankur Medical	02 km	By Road	10 min	Indas, Bankura	9647104007
4.	Nearest Hospital	Indas BPHC	02 km	By Road	10 min	Indas, Bankura	03244 – 263236
5.	Ambulance	Indas BPHC	02 km	By Road	10 min	Indas, Bankura	03244 – 263236
6.	Blood Bank	-	-	-	-	-	-
7.	Medicine Center/ Pharmacy	M/s Mritunjay Pharmacy	0.5 km	By Road	03 min	Indas, Bankura	8900052547
8.	Organization which can supply Road Crane/ Bulldozer etc.	-	-	-	-	-	-
9.	Name of Labour Contractor	Bapi Raskit	02 km	By Road	10 min	Indas, Bankura	8900416841
10.	Nearby Bus stand or who can provide vehicle	Indas, Pirtola	02 km	By Road	10 min	Indas, Bankura	-
11.	Person who can provide flood light	Maa Kali Decorator	01 km	By Road	05 min	Indas, Bankura	9732244654
12.	Decorator/Caterer who provide food & shelter	Golden Caterer	01 km	By Road	05 min	Indas, Bankura	9434528063
13.	Organization which can supply Gas/tree cutter.	-	-	-	-	-	-

INDAS (Contd.)

Sr. No.	Unit	Name of the Unit	Distance In Km from Stn.	Conveyance	Time required to reach	Address	Phone Nos. with STD code & Mobile Nos.
14.	Person who can provide Boat	-	-	-	-	-	-
15.	Near by Dharmasala	Dibakarbati Samabay Logo	01 km	By Road	04 min	Indas, Bankura	9434523108
16.	Electric Supply Office	Indas	01 km	By Road	04 min	Indas, Bankura	03244 – 263223
17.	Civil Defence	-	-	-	-	-	-
18.	Fire Station	-	-	-	-	-	-
19.	Local Police Station	Indas P.S	02 km	By Road	10 min	Indas, Bankura	03244 – 263236
20.	Telecom Office/ Nearby STD booth	Indas, Cinematala, Indas	01 km	By Road	04 min	Indas, Bankura	03244 – 263000
21.	Base of Defence, BSF, CISF, SAP etc.	-	-	-	-	-	-
22.	Scouts & Guides	-	-	-	-	-	-
23.	Local Club	Indas, Sabak Samiti	02 km	By Road	10 min	Indas, Bankura	8900416841
24.	Local NGO	-	-	-	-	-	-
25.	Civil Administration	-	-	-	-	-	-
26.	SDO Office	Bishnupur	45 km	By Road	120 min	Bishnupur, Bankura	-
27.	BDO Office	Indas	02 km	By Road	10 min	Indas, Bankura	03244 – 263124
28.	Municipality Office	-	-	-	-	-	-
29.	Panchayat Office	Indas, IGP	02 km	By Road	10 min	Indas, Bankura	03244 – 263251
30.	Forest Ranger	-	-	-	-	-	-
31.	Commercial Agent	-	-	-	-	-	-
32.	Any other information	-	-	-	-	-	-

ISPATNAGAR (IPTN)

Name of the Station : **ISPATNAGAR**
Distance : from HWH : **368 km** ; from ADRA : **68 km**
Ph.No. Rly. **86165** ; (DOT) : **7858800650**
Nearest Railway Town ship : **BOKARO** Distance : **07 Km**
Nearest Civil Town ship : **BOKARO** Distance : **07 Km**
Railway medical facility : **BOKARO RLY. HOSPITAL**
Mobile No. : **SMR :** 09771483964 ; **DTI :** 09771483912

Under Jurisdiction of RPF : **BOKARO**
Ph.No. (Rly.) : **86269**; (DOT) : **06542 – 253444**
Under Jurisdiction of GRP : **BOKARO**
Ph.No. (Rly.) : **86144**

Sr. No.	Unit	Name of the Unit	Distance In Km from Stn.	Conveyance	Time required to reach	Address	Phone Nos. with STD code & Mobile Nos.
1.	Local Doctor	Dr.H.K.Mishra	06 km	By Car	20 min	Sector- 09, Bokaro	9234176377
2.	Nursing Home	Shivam Nurshing Home	07 km	By Car	20 min	Sector- 04, Bokaro	06542 – 232623 07488090631
3.	Polyclinic	S.E.Railway Polyclinic	17 km	By Trecker	60 min	Railway Colony, Bokaro.	86130 (Rly.) 9474512096
4.	Nearest Hospital	Bokaro General Hospital	07 km	By Road	20 min	Bokaro General Hospital	8986872972 06542 – 289100
5.	Ambulance	Shivam Hospital	07 km	By Trecker	20 min	Sector-IV, B.S.City	06542 – 232623 7488090631
6.	Blood Bank	Bokaro General Hospital	07 km	By Trecker	20 min	Bokaro General Hospital	8986872972 8786872791
7.	Medicine Center/ Pharmacy	Putul Medical Centre	07 km	By Trecker	20 min	Bokaro General Hospital	9234176377
8.	Organization which can supply Road Crane/ Bulldozer etc.	Jai Bajrang Bali, Chas	20 km	By Trecker	30 min	Jai Bajrang Bali Transport, Chas	7004902611 6207257014
9.	Name of Labour Contractor	Haribol Enterprises	20 km	By Road	60 min	Haribol Enterprises, Chas	8228058456
10.	Nearby Bus stand or who can provide vehicle	Raja Travel	25 km	By Road	60 min	Kala pathar, Panti Tank More	6299864423
11.	Person who can provide flood light	Ashok Decorator	01 km	By Foot	15 min	Baidhmarabasts	8858046671
12.	Decorator/Caterer who provide food & shelter	Mukhia Caterer	02 km	By Foot	25 min	Ramdih More, Sector-9	9470354332
13.	Organization which can supply Gas/tree cutter.	New Rajja Cons	25 km	By Road	60 min	Kalapathar, Chas	6207257014

ISPATNAGAR (Contd.)

Sr. No.	Unit	Name of the Unit	Distance In Km from Stn.	Conveyance	Time required to reach	Address	Phone Nos. with STD code & Mobile Nos.
14.	Person who can provide Boat	--	-	-	-	-	-
15.	Near by Dharmasala	Marwadi Dharmasala	20 km	By Road	35 min	Chas Main Road	8969155174 9471105907
16.	Electric Supply Office	Electric Office	17 km	By Road	30 min	Rly. Colony, Bokaro	9771483317
17.	Civil Defence	Rly. colony, Bokaro	17 km	By Road	30 min	Rly. colony, Bokaro	7781011554
18.	Fire Station	Bokaro Airodram	10 km	By Road	25 min	Near Airport	9304953427 9304953428
19.	Local Police Station	Harla P.S, Sector-09, Bokaro	08 km	By trecker	25 Min.	Harla P.S, Sector-09, Bokaro	06542-262170 09431706430
20.	Telecom Office/ Nearby STD booth	BSNL Telecom Office	08 km	By trecker	25 min	BSNL Telecom office Sector-II	9431122225 9431711100
21.	Base of Defence, BSF, CISF, SAP etc.	CISF Centre/B.S.City	10 km	By trecker	25 min	CISF Unit/SAIL/Bokaro	8986875454
22.	Scouts & Guides	S.E.Rly. Bharat Scouts & Guides, Bokaro	17 km	By Road	30 min	Rly. Colony, Bokaro	9771483353
23.	Local Club	Lions Club	08 km	By Road	20 min	ITI more, Sector-III, BKSC	9431128558
24.	Local NGO	Sankha Sahyog Suraksha Samitee	03 km	By Trecker	15 min	Sector – 9, street – 1, Bokaro.	8340159917
25.	Civil Administration	DC, Bokaro	10 km	By Road	25 min	Bokaro	06542 – 249944 9470526005
26.	SDO Office	SDO Office/Chas	20 km	By Trecker	20 min	ITI More/Chas/Bokaro	9431126791
27.	BDO Office	BDO office, Chas	20 km	By Trecker	40 min	BDO office, Chas	9430345685
28.	Municipality Office	Municipality Office, Chas	20 km	By Road	35 min	Chas	06542 – 265416 8102245057
29.	Panchayat Office	Ranipokhar Panchayat	02 km	By Foot	20 min	Ranipokhar	9334250066
30.	Forest Ranger	Forest Office, Chas	12 km	By Road	30 min	Forest Office, Chas	8987790304 7352914884
31.	Commercial Agent	Raja Travel	25 km	By Road	60 min	Kalapathar, Panitanki More	6299864423
32.	Any other information	-	-	-	-	-	-

JAMADOBA (JBO)

Name of the Station : **JAMADOBA**
Distance : from HWH : **321 km** ; From ADRA : **38 km**
Ph.No. (Rly.) : **89368** (DOT) : **0326 – 238220**
Nearest Railway Town ship : **BHAGA** Distance : **02 Km**
Nearest Civil Town ship : **DHANBAD** Distance : **10 Km**
Railway Medical facility : **BHAGA RLY. HOSPITAL**
Mobile No. **: SMR:** 9771483937 ; **DTI :** 8509383839

Under Jurisdiction of RPF : **BHOJUDIH**
Ph.No. (Rly.) : **89456** ; (DOT) : **06542 – 230288**
Under Jurisdiction of GRP : **BHAGA**
Ph.No. (Rly.) : **89354**

Sr. No.	Unit	Name of the Unit	Distance In Km from Stn.	Conveyance	Time required to reach	Address	Phone Nos. with STD code & Mobile Nos.
1.	Local Doctor	Dr. M.K.Thakur	0.5 km	By Toto	05 min	Degwadih No. 10 P.O. Jealgora, Dhanbad	9431317997
2.	Nursing Home	Bhagania Nursing Home	04 km	By Auto	25 min	Near Bata More, Dhanbad	0326 – 2461490
3.	Polyclinic	S.E.Rly. Health Unit	02 km	By Auto	10 min	Bhaga Rly. Colony	89350 (Rly.)
4.	Nearest Hospital	Jealgora Hospital	02 km	By Auto	10 min	Jealgora, Dhanbad	0326 – 2381761
5.	Ambulance	TISCO Hospital	02 km	By Auto	15 min	Jamadoba, Dhanbad	0326 – 6612276
6.	Blood Bank	Joraphatak Blood Bank	10 km	By Auto	40 min	Sachdeba Bhawan, Joraphatak, Dhanbad	0326 – 2303621
7.	Medicine Center/ Pharmacy	Samar Medical	1.5 km	By Auto	10 min	Jealgora, Dhanbad	9835542712
8.	Organization which can supply Road Crane/ Bulldozer etc.	Sant Kumar	1.5 km	By Tracker	10 min	Near Jorapokhar Thana, Dhanbad	9801542000
9.	Name of Labour Contractor	S.K.S.Enterprises	03 km	By Road	20 min	Near Sunderpur Rly. Gate, Jealgora	9835136647
10.	Nearby Bus stand or who can provide vehicle	Deepak Viswakarma	0.5 km	By Rickshaw	10 min	Deepak Viswakarma, Digwadih No. 10	8409411811
11.	Person who can provide flood light	Hafiz Decorator	03 km	By Auto	15 min	Jamadoba babybasa, Jorapokhar, Dhanbad	8226866587
12.	Decorator/Caterer who provide food & shelter	Hafiz Decorator	03 km	By Auto	15 min	Jamadoba babybasa, Jorapokhar, Dhanbad	8226866587
13.	Organization which can supply Gas/tree cutter.	-	-	-	-	-	-

JAMADOBA (Contd.)

Sr. No.	Unit	Name of the Unit	Distance In Km from Stn.	Conveyance	Time required to reach	Address	Phone Nos. with STD code & Mobile Nos.
14.	Person who can provide Boat	L.C.Mahata	11 km	By Auto	35 min	LCM building, P.O.: Bhojudih	9304092061
15.	Near by Dharmasala	Agarwal Bhawan	02 km	By Auto	15 min	Bhaga, Dhanbad	9835765666
16.	Electric Supply Office	Electric Office, Bhaga	02 km	By Auto	20 min	Bhaga, S.E.Rly.	9771483313
17.	Civil Defence	-	-	-	-	-	-
18.	Fire Station	Fire Station, Jharia	03 km	By Auto	25 min	Baniahir Fire Station.	9304953430
19.	Local Police Station	Jorapokhar Police Station	02 km	By Auto	15 min	Joraphokar Police Station, P.O. Jealgora	0326 – 238401 9431706415
20.	Telecom Office/ Nearby STD booth	Jharia Telecom Office	04 km	By Auto	30 min	Jharia, Dhanbad	9431711035
21.	Base of Defence, BSF, CISF, SAP etc.	DIG/CISF, Dhanbad	15 km	By Auto	50 min	Koyla Nagar, Dhanbad	0326 – 2230409
22.	Scouts & Guides	Bhojudih Scout	11 km	By Auto	35 min	Rly. Colony, Bhojudih	8877014134
23.	Local Club	-	-	-	-	-	-
24.	Local NGO	Vidarbh Pradesh Vikas Parishad	08 km	By Auto	40 min	Dobari, Jharia, Dhanbad	9431318589
25.	Civil Administration	DC, Dhanbad	12 km	By Auto	50 min	Dhanbad	0326 – 2312401
		SP, Dhanbad	12 km	By Auto	50 min	Dhanbad	0326 – 2220802 9431120900
26.	SDO Office	SDO Office, Dhanbad	12 km	By Auto	50 min	SDO Office, Dhanbad	9431126246
27.	BDO Office	BDO Office, Baliapur	20 km	By Auto	50 min	Baliapur	8825341848
28.	Municipality Office	M.C., Dhanbad	09 km	By Auto	40 min	Bank More, Dhanbad	0326 – 2301925 9546790199
29.	Panchayat Office	-	-	-	-	-	-
30.	Forest Ranger	DFO, Dhanbad	12 km	By Auto	50 min	Kasturba Nagar, Dhanbad	0326 – 2313385 9471192108
31.	Commercial Agent	-	-	-	-	-	-
32.	Any other information	-	-	-	-	-	-

JAMMUNIATAND (JNN)

Name of the Station : **JAMMUNIATAND,** KM : 344.8, Distance : from ADRA : **70** km
Ph. No. (Rly.) : ; (DOT) : 06549 290955
Nearest Railway Town ship : **Mohuda,** Distance : **09** km
Nearest Civil Town ship : **Bokaro,** Distance : **25** km
SMR: 9771483941 ; **DTI :** 9771483911

Under Jurisdiction of RPF : **Bhojudih,**
Ph.No. (Rly.) : 89456 ; (DOT) : 06542 – 230288
Under Jurisdiction of GRP : **Bhojudih**,
Ph.No. (Rly.) : 89459

Unit	Name of the Unit	Distance in Km from Stn.	Conveyance	Time required to reach	Address	Phone No. with STD code
Local Doctor	Regional Hospital, BCCL, Baghmara. Beds=50, A,X,O,S,L	7 km	By Trecker	15 min	Dr. V.PRASAD Regional Hospital, BCCL, Baghmara.	0326 – 2392094
District Hospital	Patliputra Medical College, Dhanbad Beds=500, A,X,O,S,L,B	29 km	By Trecker	70 min	Patliputra Medical College, Dhanbad	0326 – 2204730 0326 – 2204017
Other Hospital	Bokaro General Hospital Beds = 910, A,X,O,S,L,B E.C.Rly.Hospital,Dhanbad Beds = 130, A,X,O,S,L,B	26 km 29 km	By Train By Taxi	35 min 50 min	Sector –IV, Bokaro E.C.Rly.Hospital, Dhanbad	06542 – 231227 06542 – 299100 0326 – 2205050 0326 – 2202304
Civil Defence, Fire Station	Bokaro Fire Station	25 km	By Trecker	60 min	Bokaro Fire Station	06542 – 247823 06542 – 246422
Organisation which can supply Road Crane/Bulldozer etc.	Bokaro Transport Corporation	25 km	By Trecker	60 min	Bokaro Transport Corporation	06542 – 234244
BDO office	BDO offie, Baghmara	7 km	By Trecker	20 min	BDO offie, Baghmara	0326 – 242824 09234900007
Panchayat Office	Panchayat office, Baghmara	7 km	By Trecker	20 min	Panchayat office, Baghmara	0326 – 242829

JHANTIPAHARI (JPH)

Name of the Station : **JHANTIPAHARI**
Distance : from HWH : **253.3 km** ; from ADRA : **61 km**
Ph. No. (Rly.) : **82894** ; (DOT) : **9163383921**
Nearest Railway Town ship : **BANKURA,** Distance : **23 km**
Nearest Civil Town ship : **BANKURA**, Distance : **23 km**
Railway Medical facility : **BANKURA RAILWAY HEALTH UNIT**
Mobile No. **SMR :** 9547883908 ; **DTI :** 9002083914

Under Jurisdiction of RPF : **BANKURA**
Ph.No. (Rly.) : **85266 ;** (DOT) **: 03242 – 252843**
Under Jurisdiction of GRP : **BANKURA**
Ph.No. (Rly.) : **85268 ;** (DOT) **: 03242 – 254948**

Sr. No.	Unit	Name of the Unit	Distance In Km from Stn.	Conveyance	Time required to reach	Address	Phone Nos. with STD code & Mobile Nos.
1.	Local Doctor	Dr. Balaram Deshmukh	0.5 km	By Rickshaw	05 min	Jhantipahari, Bankura	9434224562
2.	Nursing Home	B.M. & Nurshing Home	10 Km	By Road	20 min	Chhatna, Bankura	9732040256
3.	Polyclinic	Basuli Maternity & Nurshing Home	10 Km	By Road	20 min	Chhatna, Bankura	9732040256
4.	Nearest Hospital	Chhatna, BPHC	10 Km	By Train	20 min	Chhatna	03242 – 277229
5.	Ambulance	Bandhu Mahal Club	01 Km	By Rickshaw	05 min	Jhantipahari, Bankua	9434253710
6.	Blood Bank	B.S. Medical Collage, Bankura	24 Km	By Bus	40 min	Gobindanagar, Bankura	03242 – 244703
7.	Medicine Center/ Pharmacy	Mahamaya Medical	0.5 km	By Rickshaw	05 min	Jhantipahari, Bankura	9474989583
8.	Organization which can supply Road Crane/ Bulldozer etc.	Amit Lal Chatterjee & Sons Chanmari Danga, Bankura	24 Km	By Train/Bus	60 min	Amit Lal Chatterjee & Sons Chanmari Danga,Bankura	03242 – 250190
9.	Name of Labour Contractor	Sibu Mondal	0.5 km	By Rickshaw	05 min	Jhantiphari, Bankura	9932964667
10.	Nearby Bus stand or who can provide vehicle	Bibek Dutta	0.5 km	By Rickshaw	05 min	Jhantipahari, Bankura	9732030947
11.	Person who can provide flood light	Shyam Sundar Rakshit	01 km	By Rickshaw	05 min	Jhantipahari, Bankura	9732262351
12.	Decorator/Caterer who provide food & shelter	New Star Caterer	01 km	By Rickshaw	05 min	Jhantipahari, Bankura	8926714895
13.	Organization which can supply Gas/tree cutter.	-	-	-	-	-	-

JHANTIPAHARI (Contd.)

Sr. No.	Unit	Name of the Unit	Distance In Km from Stn.	Conveyance	Time required to reach	Address	Phone Nos. with STD code & Mobile Nos.
14.	Person who can provide Boat	-	-	-	-	-	-
15.	Near by Dharmasala	Jhantipahari Dharmasala	0.5 km	By Rickshaw	05 min	Jhantipahari, Bankura	9732252222
16.	Electric Supply Office	Jhantipahari WBSEDCL	1.5 km	By Rickshaw	20 min	Jhantipahari, Bankura	8016170022
17.	Civil Defence	NCC Brigade, Lokepur	24 km	By Rickshaw	40 min	Lokepur, Bankura	03242 – 250556
18.	Fire Station	Fire Station, Bankura	24 km	By Road	40 min	Gobindanagar, Bankura	03242 – 243291
19.	Local Police Station	Police Out Post, Jhantipahari	1.5 km	By Rickshaw	20 min	Jhantipahari, Bankura	8001301301
20.	Telecom Office/ Nearby STD booth	-	-	-	-	-	-
21.	Base of Defence, BSF, CISF, SAP etc.	-	-	-	-	-	-
22.	Scouts & Guides	-	-	-	-	-	-
23.	Local Club	Abhijan Club	0.5 km	By Rickshaw	05 min	Jhantipahari, Bankura	9474724642
24.	Local NGO	Rural Welfare Organisation	0.5 km	By Rickhaw	05 min	Jhantipahari, Bankura	9474995165
25.	Civil Administration	DM, Bankura	24 km	By Road	40 min	Bankura	03242 – 250304
26.	SDO Office	SDO Office, Bankura	24 km	By Road	40 min	Sadar, Bankura	03242 – 250260 03242 – 250291
27.	BDO Office	BDO Office, Bankura	10 km	By Road	20 min	Chhatna, Bankura	9475900059
28.	Municipality Office	-	-	-	-	-	-
29.	Panchayat Office	Arrah Gram Panchayat	05 km	By Bus	20 min	P.O.:Arrah Dist.:Bankura	9932964667
30.	Forest Ranger	Forest Office, Jhantipahari	02 km	By Rickshaw	20 min	Jhantipahari, Bankura	03242 – 270270
31.	Commercial Agent	Sachidanand De	01 km	By Rickshaw	10 min	Jhantipahati, Bankura	9434385833
32.	Any other information	M.P., Bankura	23 km	By Road	30 min	Bankura	9434015474
		MLA, Chhatna	07 km	By Road	10 min	Chhatna, Bankura	7384932429

JOYCHANDIPAHAR (JOC)

Name of the Station : **JOYCHANDIPAHAR**
Distance : from HWH : **288 km** ; from ADRA **: 04 km**
Ph.No. (Rly.) : **82870** ; (DOT) : **9163383911**
Nearest Railway Town ship : **ADRA** Distance : **04 km**
Civil Town ship : **RAGHUNATHPUR**, Distance : **05 km**
Mobile No. **SMR :** 9547883900 ; **DTI :** 9547883943

Under Jurisdiction of RPF **: ADRA**
Ph.No. (Rly) : **82611** ; (DOT) : **03251 – 244931**
Under Jurisdiction of GRP : **ADRA**,
Ph.No. (Rly.) : **82597** ; (DOT) : **03251 – 245850 / 243471**

Sr. No.	Unit	Name of the Unit	Distance In Km from Stn.	Conveyance	Time required to reach	Address	Phone Nos. with STD code & Mobile Nos.
1	Local Doctor	Dr. Murli Das	05 km	By Bus	10 min	Raghunathpur	9434655753
2	Nursing Home	Maa Kalyani Nursing Home	02 kms	By Road	05 min	Near ITI, Raghunathpur	9733579121
3	Polyclinic	Susma Medical	04 km	By Bus	10 min	Raghunathpur Bus Stand	8016870840
4	Nearest Hospital	Sub Divl. Hospital, Raghunathpur	05 Km	By Bus	10 min	Near Bus Stand, Raghunathpur	7318790690
5	Ambulance	Sub Divl. Hospital, Raghunathpur	05 Km	By Bus	10 min	Near Bus Stand, Raghunathpur	9932067160
6	Blood Bank	Purulia Sadar Hospital	43 km	By Bus	50 min	Purulia Sadar Hospital	7318790840
7	Medicine Center/ Pharmacy	Somnath Medical Hall	05 km	By Bus	10 min	Notun Bazar, Raghunathpur	9434372862
8	Organization which can supply Road Crane/ Bulldozer etc.	Khan Transport	22 km	By Road	40 min	Nituria	9733932889
9	Name of Labour Contractor	Tapan Mishra	05 km	By Bus	10 min	Raghunathpur Bazar	9547865336
10	Nearby Bus stand or who can provide vehicle	Babu Rewani	06 km	By Bus	10 min	Near Police Station, Raghunathpur	9932983174
11	Person who can provide flood light	Sonali Decorators	05 km	By Bus	10 min	Patra Para, Raghunathpur	9933964854
12	Decorator/Caterer who provide food & shelter	Sonali Decorators	05 km	By Bus	10 min	Patra Para, Raghunathpur	9933964854
13	Organization which can supply Gas/tree cutter.	Sonali Decorators	05 km	By Bus	10 min	Patra Para, Raghunathpur	9933964854

JOYCHANDIPAHAR (Contd.)

Sr. No.	Unit	Name of the Unit	Distance In Km from Stn.	Conveyance	Time required to reach	Address	Phone Nos. with STD code & Mobile Nos.
14	Person who can provide Boat	Lalit Jha	04 km	By Toto	10 min	North Side, Adra	9800840102
15	Near by Dharmasala	Dharmasal, Adra	05 km	By Auto	10 min	Near Basanti Mandir,Adra	9775512995 9800056981
16	Electric Supply Office	Sub Station, Raghunathpur	04 km	By Bus	10 min	Raghunathpur Bus Stand	7719374418
17	Civil Defence	Civil Defence Officer & Sr.DSO/Adra	0.1 km	By Foot	03 min	DRM Building, Sr.DSO's Office, Adra	82266 (Rly.) 03251 – 244585
18	Fire Station	Raghnutahpur Fire station	07 km	By Bus	15 min	Near SDO office, Raghunathpur.	03251 – 255388 8509774062
19	Local Police Station	Raghunathpur Police Station	05 kms	By Bus	10 min	Near Bus Stand, Raghunathpur	8145500395
20	Telecom Office/ Nearby STD booth	Raghunathpur Telecom office	05 km	By Bus	15 min	Raghunathpur Market.	03251 – 24300
21	Base of Defence, BSF, CISF, SAP etc.	-	-	-	-	-	-
22	Scouts & Guides	S.E.Rly. Bharat Scouts & Guides, Adra	04 km	By Road	10 min	Near GHSS, Adra	82603 (Rly.) 9932305789
23	Local Club	Rajesh Sangha, R.N.Pur	06 km	By Bus	15 min	Raghunathpur	9434372862
24	Local NGO	MLRC, Manipur, Adra	05 km	By Auto	10 min	MLRC, Manipur, Adra	9002655287
25	Civil Administration	SDPO, Adra	05 km	By Road	10 min	Near WRS/Adra	9083269402
26	SDO Office	SDO, Raghunathpur	06 km	By Bus	15 min	Santaldih Road, Raghunathpur	03251 – 255255 8373068608
27	BDO Office	BDO, Raghunathpur	07 km	By Bus	15 min	Barakar Road	03251 – 255278 8373068650
28	Municipality Office	Raghunathpur Municipality	06 km	By Bus	15 min	Court More, Raghunathpur	03251 – 255227
29	Panchayat Office	Arrah Panchayat Office	06 km	By Bus	20 min	Arrah, Boro Bagan	-
30	Forest Ranger	Raghunathpur	06 km	By Bus	15 min	Cheliyama Road, R.N.Pur	9734159160
31	Commercial Agent	Mahabir Gorai	05 km	By Auto	10 min	Station Road, North Side, Adra	9609195052
32	Any other information	District Disater Management Office, PRR	50 m	By Road	60 min	District Disater Management Office, PRR	03251 – 223675

JSW BLOCK CABIN (JSWBC)

Name of the Station : **JSW BLOCK CABIN**
Distance : From HWH : **146 Km** ; From ADRA : **138.5 Km**
Ph. No. (Rly.) : **83018**
Nearest Railway Town ship : **MIDNAPUR** Distance : **25 Km**
Nearest Civil Town ship : **MIDNAPUR** Distance : **25 Km**
Railway medical facility **: BANKURA HEALTH UNIT**
Mobile No. : **SMR :** 9547883912 ; **DTI :** 9002083914

Under Jurisdiction of RPF : **BANKURA**
Ph.No. (Rly.) : **85261** ; (DOT) : **03242 – 252843**
Under Jurisdiction of GRP : **BANKURA**
Ph. No. (Rly.) : ; (DOT) : **9564103575**

Sr. No.	Unit	Name of the Unit	Distance In Km from Stn.	Conveyance	Time required to reach	Address	Phone Nos. with STD code & Mobile Nos.
1	Local Doctor	Super Specialty Hospital	6.5 km	By Bus	15 min	Salboni	03227 – 285223 9547674929
2	Nursing Home	Roy Nursing Home	25 km	By Bus	30 min	Rabindra Nagar, Midnapore West	03222 – 275082
3	Polyclinic	-	-	-	-	-	-
4	Nearest Hospital	Medical College & Hospital	25 km	By Bus	30 min	Midnapore West	03222 – 275695 03222 – 362764
5	Ambulance	Midnapre Medical College	25 km	By Bus	30 min	Salboni	03222 – 275764 03227 – 285223
6	Blood Bank	Midnapre Sadar Hospital	25 km	By Road	30 min	Midnapore Town	03222 – 261007
7	Medicine Center/ Pharmacy	Amiya Pharmacy	06 km	By Bus	10 min	Salboni	2735488723
8	Organization which can supply Road Crane/ Bulldozer etc.	-	-	-	-	-	-
9	Name of Labour Contractor	Saourav Koyorhi	06 km	By Bus	15 min	Salboni	9734444505
10	Nearby Bus stand or who can provide vehicle	Maa Kali Transport Agency, Salboni	06 km	By Bus	15 min	Salboni	9734444505
11	Person who can provide flood light	Sankar Decorator	06 km	By Bus	20 min	Tilakhula Salboni	9752651323
12	Decorator/Caterer who provide food & shelter	Apanjan Caterer	25 km	By Bus	20 min	Midnapore West	9932265737
13	Organization which can supply Gas/tree cutter.	-	-	-	-	-	-

JSW BLOCK CABIN (Contd.)

Sr. No.	Unit	Name of the Unit	Distance In Km from Stn.	Conveyance	Time required to reach	Address	Phone Nos. with STD code & Mobile Nos.
14	Person who can provide Boat	-	-	-	-	-	-
15	Near by Dharmasala	-	-	-	-	-	-
16	Electric Supply Office	Salboni	6.5 km	By Bus	10 min	Salboni	03227 – 285224
17	Civil Defence	-	-	-	-	-	-
18	Fire Station	Midnapore	25 km	By Bus	30 min	Midnapore West	03227 – 275609
19	Local Police Station	Salboni	6.5 km	By Bus	05 min	Salboni	03227 – 285228
20	Telecom Office/ Nearby STD booth	Salboni	6.5 km	By Bus	10 min	Salboni	03227 – 285229
21	Base of Defence, BSF, CISF, SAP etc.	CRPF, COBRA	4.5 km	By Bus	10 min	Salboni, Mednipore West	9434080740
22	Scouts & Guides	-	-	-	-	-	-
23	Local Club	-	-	-	-	-	-
24	Local NGO	Lions Club, Midnapore	25 km	By Bus	30 min	Midnapore West	03222 – 268091
25	Civil Administration	D.M, Midnapore	25 km	By Bus	30 min	Midnapore West	03222 – 275371
26	SDO Office	Sadan North Midnapore	25 km	By Bus	30 min	Midnapore West	03222 – 275330
27	BDO Office	Salboni	08 km	By Bus	20 min	Salboni	03227 – 285229
28	Municipality Office	-	-	-	-	-	-
29	Panchayat Office	Shayedpur	03 km	By Bus	05 min	Midnapore West	03227 – 285403 9733986037
30	Forest Ranger	Arabari Forest	28 km	By Bus	40 min	Salboni	9800620277
31	Commercial Agent	-	-	-	-	-	-
32	Any other information	-	-	-	-	-	-

KAIYAR (KYB)

Name of the Station : **KAIYAR**
Distance : from BQA : **83.5 km**
Nearest Railway Town ship : **BURDWAN** Distance : **15 km**
Nearest Civil Town ship : **SEHERABAZAR** Distance : **12 km**

Under Jurisdiction of RPF : **BANKURA**
Ph.No. (Rly.) : **85240, 85260 :** (DOT) **: 9163383923**
Under Jurisdiction of GRP : **BANKURA**
Ph.No. (Rly.) : **85268 ;** (DOT) **: 03242 – 254948**

Sr. No.	Unit	Name of the Unit	Distance In Km from Stn.	Conveyance	Time required to reach	Address	Phone Nos. with STD code & Mobile Nos.
1.	Local Doctor	Dr. A.K.Goswami	0.5 km	By Foot	10 min	Vill.+ PO: Kaiyar Dist. : Burdwan	03451 – 253465
2.	Nursing Home	Seherabazr Nurshing Home	04 km	By Road	15 min	Seherabazar, Burdwan	9434251617
3.	Polyclinic	Arogya Polyclinic Centre	02 km	By Bus	05 min	Sehera Bazar, Burdwan	9434251617
4.	Nearest Hospital	Burdwan Medical Hospital	15 km	By Bus	45 min	Burdwan, Hospital More	-
5.	Ambulance	Hara Bhai Ambulance	01 km	By Foot	10 min	Gopalpur, Burdwan	9734717680
6.	Blood Bank	Shib Shankar Seba Sadan	15 km	By Bus	45 min	Burdwan Hospital More	-
7.	Medicine Center/ Pharmacy	Aroti Medical Store	02 km	By Bus	05 min	Seherabazar, Burdwan	03451 – 253054
8.	Organization which can supply Road Crane/ Bulldozer etc.	-	-	-	-	-	-
9.	Name of Labour Contractor	-	-	-	-	-	-
10.	Nearby Bus stand or who can provide vehicle	Sehera Bazar Bus Stanad	02 km	By Bus	05 min	Sehera Bazar, Burdwan	-
11.	Person who can provide flood light	Bapon Decorator	01 km	By Foot	10 min	Kaiyar, Seherabazar	-
12.	Decorator/Caterer who provide food & shelter	Bapon Decorator	01 km	By Foot	10 min	Kaiyar, Seherabazar	-
13.	Organization which can supply Gas/tree cutter.	Papu Indian Gas Supply	01 km	By Foot	10 min	Kaiyar, Seherabazar	-

KAIYAR (Contd.)

Sr. No.	Unit	Name of the Unit	Distance In Km from Stn.	Conveyance	Time required to reach	Address	Phone Nos. with STD code & Mobile Nos.
14.	Person who can provide Boat	-	-	-	-	-	-
15.	Near by Dharmasala	Burdwan Dharmasala	15 km	By Bus	45 min	Burdwan	-
16.	Electric Supply Office	Seherabazar Electric Supply	02 km	By Bus	05 min	Seherabazar, Burdwan	-
17.	Civil Defence	-	-	-	-	-	-
18.	Fire Station	Burdwan Fire Station	15 km	By Bus	45 min	Burdwan	0342 – 2657901 8584027321 8584027322
19.	Local Police Station	Khandoghosh P.S.	10 km	By Bus	30 min	Khandoghosh, Burdwan	-
20.	Telecom Office/ Nearby STD booth	Seherabazar Telecom Office	02 km	By Bus	05 min	Seherabazar, Burdwan	-
21.	Base of Defence, BSF, CISF, SAP etc.	-	-	-	-	-	-
22.	Scouts & Guides	-	-	-	-	-	-
23.	Local Club	Shakha Samiti Club	01 km	By Foot	15 min	Kaiyar, Burdwan	-
24.	Local NGO	-	-	-	-	-	-
25.	Civil Administration	-	-	-	-	-	-
26.	SDO Office	SDO, Burdwan	15 km	By Bus	45 min	Burdwan	0342 – 2662353
27.	BDO Office	BDO, Sagrai	03 km	By Bus	20 min	Sagrai, Burdwan	-
28.	Municipality Office	Burdwan Municipality	15 km	By Bus	45 min	Burdwan	0342 – 2566138
29.	Panchayat Office	Kaiyar Gram Panchayat	03 km	By Foot	25 min	Gopinathpur, Burdwan	-
30.	Forest Ranger	Sonamukhi Forest Ranger	45 km	By Train	45 min	Sonamukhi, Bankura	-
31.	Commercial Agent	Tridib Panja	0.5 km	By Foot	10 min	Kaiyar, Burdwan	9732333833
32.	Any other information	-	-	-	-	-	-

KALISEN (KISN)

Name of the Station : **KALISEN**
Distance : from HWH : **219.7 km** ; from ADRA : **63.8 km**
Nearest Railway Town ship : **BANKURA** Distance : **12 km**
Nearest Civil Town ship : **BANKURA** Distance : **12 km**
SMR (ODM) : 9547883915 **DTI :** 9002083915

Under Jurisdiction of RPF : **BANKURA**
Ph.No. (Rly.) : **85266 ;** (DOT) **: 03242 – 252843**
Under Jurisdiction of GRP : **BANKURA**
Ph.No. (Rly.) : **85268 ;** (DOT) **: 03242 – 254948**

Sr. No.	Unit	Name of the Unit	Distance In Km from Stn.	Conveyance	Time required to reach	Address	Phone Nos. with STD code & Mobile Nos.
1.	Local Doctor	Dr. Soumendu Banerjee	01 km	By Toto	05 min	Kalisen, Bankura	7001177122
2.	Nursing Home	Hardik Nursing Home, Bankura	14 km	By Road	25 min	Rabindra Sarani, Bankura	03242 – 256417
3.	Polyclinic	Onda	06 km	By Rickshaw	10 min		
4.	Nearest Hospital	BSMCH, Bankura	15 km	By Road	25 min	Kenduadihi, Bankura	03242 – 244700
5.	Ambulance	-	-	-	-	-	-
6.	Blood Bank	BSMCH, Bankura	15 km	By Road	25 min	Kenduadihi, Bankura	03242 – 244703
7.	Medicine Center/ Pharmacy	-	-	-	-	-	-
8.	Organization which can supply Road Crane/ Bulldozer etc.	Amrit Lal Chatterjee & Sons	12 km	By Road	25 min	Chandmari Danga, Bankura	03242 – 250290
9.	Name of Labour Contractor	-	-	-	-	-	-
10.	Nearby Bus stand or who can provide vehicle	Kalisen	200 Mtrs.	By Foot	05 min	Kalisen, Bankura	-
11.	Person who can provide flood light	-	-	-	-	-	-
12.	Decorator/Caterer who provide food & shelter	-	-	-	-	-	-
13.	Organization which can supply Gas/tree cutter.	Bharat Gas	05 km	By Road	10 min	Onda, Bankura	9851933676

KALISEN (Contd.)

Sr. No.	Unit	Name of the Unit	Distance In Km from Stn.	Conveyance	Time required to reach	Address	Phone Nos. with STD code & Mobile Nos.
14.	Person who can provide Boat	-	-	-	-	-	-
15.	Near by Dharmasala	Bankura Dharmasala, Natunganj	12 km	By Road	25 min	Bankura Dharmasala, Natunganj	03242 – 254729
16.	Electric Supply Office	-	-	-	-	-	-
17.	Civil Defence	-	-	-			
18.	Fire Station	Fire Station, Bankura	12 km	By Road	25 min	Katjuri danga, Bankura	03242 – 251291
19.	Local Police Station	Onda P.S.	05 km	By Raod	10 min	Onda, Bankura	03242 – 266223
20.	Telecom Office/ Nearby STD booth	-	-	-			
21.	Base of Defence, BSF, CISF, SAP etc.	NCC Brigade, Lokpur	12 km	By Road	25 min	NCC Brigade, Lokpur	03242 – 250556
22.	Scouts & Guides	-	-	-	-	-	-
23.	Local Club	Amra Kojon Club	01 km	By Road	05 min	Kalisen, Bankura	7001842672
24.	Local NGO	-	-	-	-	-	-
25.	Civil Administration	-	-	-	-	-	-
26.	SDO Office	SDO, Bankura	15 km	By Road	25 min	Machantala, Bankura	9475900018
27.	BDO Office	BDO office, Onda	05 km	By Road	10 min	Onda, Bankura	03242 – 266236
28.	Municipality Office	Municipality Chairman, Bankura	12 km	By Road	25 min	Machantola, Bankura	03242 – 250367
29.	Panchayat Office	Nikunjapur	06 km	By Road	15 min	Nikunjapur, Bankura	-
30.	Forest Ranger	-	-	-	-	-	-
31.	Commercial Agent	-	-	-	-	-	-
32.	Any other information	-	-	-	-	-	-

KANTADIH (KTD)

Name of the Station : **KANTADIH**
Diastance : From HWH : **337.6 km ;** from ADRA : **52.1 km**
Ph.No. (Rly.) : **84275** ; DOT : 9163383938
Nearest Railway Town ship : **PURULIA** Distance : **17 km**
Nearest Civil Town ship : **PURULIA** Distance : **17 km**
Railway Medical facility: **HEALTH UNIT, PURULIA**
Mobile No. **SMR:** 9547883924 ; **DTI :** 9002083917

Under Jurisdiction of RPF **: PURULIA**
Ph.No. (Rly.) : **84254** ; (DOT) : **9002083711**
Under Jurisdiction of GRP : **PURULIA**
Ph.No. (Rly.) : **84212** ; (DOT) : **03252 – 225976**

Sr. No.	Unit	Name of the Unit	Distance In Km from Stn.	Conveyance	Time required to reach	Address	Phone Nos. with STD code & Mobile Nos.
1.	Local Doctor	DMO/KTD, Health Care	0.5 km	By Foot	05 min	Near KTD bus stand	-
		Moon Medical	0.5 km	By Foot	05 min		9679218427
2.	Nursing Home	Singhania Nursing Home	17 km	By Bus	30 min	Near Saheb Bandh, Purulia	8145900440
3.	Polyclinic	Sidharth Diagnostics	17 km	By Bus	30 min	S.N.Sarkar Road, Purulia	03252 – 224702
4.	Nearest Hospital	District Sadar Hospital	17 km	By Bus	30 min	Deben Mahato Hospital, Purulia	7407676839
5.	Ambulance	Rajesh Kahar	02 km	By Foot	10 min	Kantadih Durga Mandir	9800579166
6.	Blood Bank	Deben Mahato Sadar Hospital, Purulia	17 km	By Bus	30 min	Near Fire Station, Purulia	7584949494
7.	Medicine Center/Pharmacy	Ashok Medical Moon Medical	0.5 km	By Foot	05 min	Near Kantadih Bus Stand	9932918065
8.	Organization which supply Road Crane/ Bulldozer etc.	PWD, Purulia	17 km	By Road	30 min	Ranchi Road, Purulia	03252 – 222371
9.	Name of Labour Contractor	Krishna Prasad Kuiri	0.1 km	By Foot	05 min	Kantadih Station Para	6294456871
10.	Nearby Bus stand or who can provide vehicle	Gopal Prasad Kuiri	0.1 km	By Foot	05 min	Kantadih Station Para	9932247974
11.	Person who can provide flood light	Madhusudhan Rewani	0.1 km	By Foot	05 min	Kantadih Station Para	6295012739
12.	Decorator/Caterer who provide food & shelter	Bhaku Paramanik	01 km	By Foot	05 min	Kantadih Basti	9933457039
13.	Organization which can supply Gas/tree cutter.	Mainul Sardar	01 km	By Foot	05 min	Kantadih Haat tala	9933964557

KANTADIH (Contd.)

Sr. No.	Unit	Name of the Unit	Distance In Km from Stn.	Conveyance	Time required to reach	Address	Phone Nos. with STD code & Mobile Nos.
14.	Person who can provide Boat	D.M.Office, Purulia	17 km	By Bus	30 min	Saheb Bandh, Purulia	09735179808
15.	Near by Dharmasala	Shyam Dharmasala, Purulia	17 km	By Bus	30 min	Chowk Bazar, Purulia	03252 – 222018
16.	Electric Supply Office	WBSEB, Arsha	32 km	By Bus	50 min	WBSEB, Arsha	-
17.	Civil Defence	-	-	-	-	-	-
18.	Fire Station	Fire Station, Purulia	17 km	By Bus	30 min	Purulia Main Road	03252 – 222201
19.	Local Police Station	Arsha Police Station	32 km	By Bus	50 min	Near Sirkabad Bus Stand	8145500368 7872967106
20.	Telecom Office/ Nearby STD booth	-	-	-	-	-	-
21.	Base of Defence, BSF, CISF, SAP etc.	Police Line, Purulia	20 km	By Bus	35 min	Tata Road, Purulia	03252 – 222303
22.	Scouts & Guides	-	-	-	-	-	-
23.	Local Club	Kishore Sangha Club	0.1 km	By Foot	05 min	Near Rly. Station, Kantadih	8918824212 9932247945
24.	Local NGO	-	-	-	-	-	-
25.	Civil Administration	DM, Purulia	17 km	By Bus	30 min	DM Office, Purulia	9735179808
26.	SDO Office	SDO Office, Purulia	17 km	By Bus	30 min	SDO Office, Purulia	03252 – 223266
27.	BDO Office	BDO Office, Arsha	32 km	By Bus	45 min	Near Bus Stand, Sikabad	-
28.	Municipality Office	Purulia	18 km	By Road	30 min	Near Purulia Saheb Bandh	9339212512
29.	Panchayat Office	Kantadih Panchayat	0.5 km	By Foot	10 min	Near KTD More	-
30.	Forest Ranger	Purulia	17 km	By Bus	30 min	Near Bus Stand, Purulia	03252 – 222329
31.	Commercial Agent	-	-	-	-	-	-
32.	Any other information	-	-	-	-	-	-

KARKEND (KRKN)

Name of the Station : **KARKEND** km: **330.4,** Distance : from ADRA : **48 km**
Nearest Railway Town ship : **Bhaga** Distance : 6 **km**
Nearest Civil Town ship : **Dhanbad** Distance :7 **Km**

Under Jurisdiction of RPF: **Bhojudih**
Ph.No. (Rly.) : 89456 ; (DOT) : 06542 – 230288
Under Jurisdiction of GRP : **Bhaga**
Ph.No. (Rly.) : 89320

Unit	**Name of the Unit**	**Distance in Km from Stn.**	**Conveyance**	**Time required to reach**	**Address**	**Phone No. with STD code**
Local Doctor	Dr. B.P.Sharma, MBBS(PAT)	1 km	Auto Rickshaw	5 min	Karkend Bazr, P.O. Kusunda Dist. : Dhanbad	0326 – 2330793
District Hospital	Dhanbad Civil Hospital Beds:- 50, A,X,L,S,B,O	7 km	Auto Rickshaw	30 min	Pataliputra Medical College Hospital Dhanbad	0326 – 2203595 0326 – 2204165 0326 – 2203391
Other Hospital	Kustaur BCCL Hospital A,X,L,S	2 km	By Auto	10 min	Kustaur BCCL Hospital	0326 – 2330396
Nursing Home	Dhanbad Nursing Home	4 km	Auto Rickshaw	20 min	Dhanbad Nursing Home Dhanbad	0326 – 2303551
Medicine Center	J.D.Kumar & Co.	2 km	Auto Rickshaw	10 min	J.D.Kumar & Co. Kendua, Dhnbad P.O. Kusunda Dhanbad	0326 – 2330431
Blood Bank	Joraphatak Blood Bank, Dhanbad	19 km	By Trekker or Car	40 km	Sachdeva Bhavan P.O. Joraphatak Dhanbad	0326 – 2303621
Local Police Station	Putki	1 ½ km	Auto Rickshaw	10 min	Putki Police Station P.O. Kusunda Dist. DHN	0326 – 2330432
Nearby Bus stand or person who can provide vehicle	Dhanbad Bus stand	18 km	By Tracker	30 min	Dhanbad Bus stand	
Fire Station	Jharia Fire Station	9 km	By Tracker	20 min	Jharia Bazar	0326 – 2460101
BDO office	Hirapur, Dhanbad	7 km	By Car	11 min	Hirapur, Dhanbad	09835939117
Panchayat Office	-	-	-	-	-	-

KHANOODIH (KNF)

Name of the Station : **KHANOODIH**
Distance : From HWH **: 345.57 km** ; from ADRA : **70 km**
Ph.No. (Rly.) : **89267** : (Mobile) : **7858800641**
Nearest Railway Town ship : **MOHUDA** Distance : **10 km**
Nearest Civil Town ship : **DHANBAD** Distance : **35 Km**
Railway medical facility **: MOHUDA RLY. HEALTH UNIT**
Mobile No. : **SMR :** 9771483930 ; **DTI :** 9771483911

Under Jurisdiction of RPF : **MOHUDA**
Ph.No. (Rly.) : **89263** ; (Mobile) : **9771483706**
Under Jurisdiction of GRP : **BHOJUDI**
Ph.No. (Rly.) : **89459**

Sr. No.	Unit	Name of the Unit	Distance In Km from Stn.	Conveyance	Time required to reach	Address	Phone Nos. with STD code & Mobile Nos.
1.	Local Doctor	Dr. Rajendra Prasad	01 km	By Auto	05 min	Nehru Chowk, Harina	9835134826
2.	Nursing Home	Raj Nursing Home	0.5 km	By Road	05 min	Near Sarswati Vidhya Mandir.	7294921192
3.	Polyclinic	-	-	-	-	-	-
4.	Nearest Hospital	CHC, Baghmara	01 km	By Road	05 min	Baghmara Bazar	9204632835
5.	Ambulance	BCCL Regional Hospital	02 km	By Road	05 min	Nawagarh, Dhanbad	8521834767 6287695318 6287696071
6.	Blood Bank	PMCH, Dhanbad	35 km	By Road	90 min	Dhanbad	0326 – 2303621
7.	Medicine Center/ Pharmacy	Durga Medical Hall	0.5 km	By Foot	10 min	Baghmara Bazar	8797069828
8.	Organization which can supply Road Crane/ Bulldozer etc.	BCCL, Benidih	02 km	By Auto	10 min	P.O. Nawagarh, Dhanbad	8789737904
9.	Name of Labour Contractor	Tripurari Pandey	01 km	By Foot	10 min	Khanudih, Dhanbad	7870648908
10.	Nearby Bus stand or who can provide vehicle	Baghmara Bus Stand	0.5 km	By Foot	10 min	Baghmara Bazar	-
11.	Person who can provide flood light	R.C.Sound, Baghmara	01 km	By Foot	10 min	Baghmara Bazar	8789286712
12.	Decorator/Caterer who provide food & shelter	-	-	-	-	-	-
13.	Organization which can supply Gas/tree cutter.	-	-	-	-	-	-

KHANOODIH (Contd.)

Sr. No.	Unit	Name of the Unit	Distance In Km from Stn.	Conveyance	Time required to reach	Address	Phone Nos. with STD code & Mobile Nos.
14.	Person who can provide Boat	-	-	-	-	-	-
15.	Near by Dharmasala	Rajhasthani Dharmasala	01 km	By Foot	10 min	Bagmara Bazaar	9835506000
16.	Electric Supply Office	Ganeshpur Electric Office	07 km	By Auto	25 min	PO: Khanudih, Dhanbad	9431135835
17.	Civil Defence	-	-	-	-	-	-
18.	Fire Station	Jharia Fire Station	35 km	By Road	90 min	Jharia Bazar	9304953430
19.	Local Police Station	Baghmara Police Station	02 km	By Auto	10 min	Baghmara Bazar	9431706404
20.	Telecom Office/ Nearby STD booth	Baghmara Bazar	01 km	By Foot	10 min	Baghmara Bazar	0326 – 2281380
21.	Base of Defence, BSF, CISF, SAP etc.	CISF, Harina	02 km	By Auto	15 min	Nawagarh, Dhanbad	0326 – 2236704
22.	Scouts & Guides	-	-	-	-	-	-
23.	Local Club	-	-	-	-	-	-
24.	Local NGO	Koyalanchal Yuva Shakti	0.5 km	By Foot	10 min	Bhimkanali, Dhanbad	9570005237 8789973854
25.	Civil Administration	DC, Dhanbad	35 km	By Road	90 min	Dhanbad	0326 – 2312401
		SP, Dhanbad	35 km	By Road	90 min	Dhanbad	9431120900
26.	SDO Office	SDO, Dhanbad	35 min	By Road	90 min	Dhanbad	9431126246
27.	BDO Office	Baghmara	0.5 km	By Foot	05 min	Baghmara, Dhanbad	9471191628 7903943080
28.	Municipality Office	-	-	-	-	-	-
29.	Panchayat Office	Lutipahari	1.5 km	By Auto	15 min	Baghmara, Dhanbad	9939756147
30.	Forest Ranger	Dhanbad	35 km	By Road	90 min	Dhanbad	9471192101
31.	Commercial Agent	-	-	-	-	-	-
32.	Any other information	-	-	-	-	-	-

KHARIO (KARO)

Name of the Station : **KHARIO**
Distance from HWH : **348.67 km** ; from ADRA : **73.1 km**
Ph.No. (Rly.) : : (DOT) :
Nearest Railway Town ship : **MOHUDA** Distance : **13 km**
Nearest Civil Town ship : **DHANBAD** Distance : **38 Km**
Railway medical facility **: MOHUDA RLY. HEALTH UNIT**
SMR : ; **DTI :**

Under Jurisdiction of RPF : **MOHUDA**
Ph.No. (Rly.) : **89263** ; (Mobile) :
Under Jurisdiction of GRP : **BHOJUDI**
Ph.No. (Rly.) : **89459**

Sr. No.	Unit	Name of the Unit	Distance In Km from Stn.	Conveyance	Time required to reach	Address	Phone Nos. with STD code & Mobile Nos.
1.	Local Doctor	Dr. Rajendra Prasad	4.1 km	By Tempo	15 min	Nehru Chowk, Harina	9835134826
2.	Nursing Home	Raj Nursing Home	04 km	By Tempo	15 min	Near Saraswati Vidya Mandir	7294921192
3.	Polyclinic	Khario Swasth Kendra	500 mtrs.	By Foot	05 min	Khario	7488843204
4.	Nearest Hospital	CHC, Baghmara	2.5 km	By Tempo	15 min	Baghmara Bazar	9204632835
5.	Ambulance	BCCL Regional Hospital, Dumra	02 km	By Auto	15 min	P.O. Nawagarh, Dhanbad	8521834767 6287695318 6287696071
6.	Blood Bank	PMCH, Dhanbad	38.1 km	By Auto	90 min	Dhanbad	0326 – 2303621
7.	Medicine Center/ Pharmacy	Subhash Medical Hall	500 mtrs.	By Tempo	05 min	Khario	7004315413
8.	Organization which can supply Road Crane/ Bulldozer etc.	BCCL, Benidih	04 km	By Tempo	25 min	Nawagarh, Dhanbad	8521834767 6287695318 6287696071
9.	Name of Labour Contractor	Tripurari Pandey	06 km	By Auto	15 min	Bada Pandey, Khanudih	07870648908
10.	Nearby Bus stand or who can provide vehicle	Baghmara Bus Stand	3.5 km	By Tempo	15 min	Baghmara Bazar	-
11.	Person who can provide flood light	R.C.Sound	03 km	By Auto	15 min	Baghmara Bazar	8789286712
12.	Decorator/Caterer who provide food & shelter	Mahabir Mandal	03 km	By Auto	15 min	Khario	6207848122
13.	Organization which can supply Gas/tree cutter.	-	-	-	-	-	-

KHARIO (Contd.)

Sr. No.	Unit	Name of the Unit	Distance In Km from Stn.	Conveyance	Time required to reach	Address	Phone Nos. with STD code & Mobile Nos.
14.	Person who can provide Boat	-	-	-	-	-	-
15.	Near by Dharmasala	Rajasthani Dharmasala	03 km	By Auto	15 min	Baghmara Bazar	9835506000
16.	Electric Supply Office	Ganeshpur Electrical Office	07 km	By Auto	35 min	Khanudih, Dhanbad	9431135835
17.	Civil Defence	-	-	-	-	-	-
18.	Fire Station	Jharia Fire Station	40 km	By Auto	90 min	Jharia, Dhanbad	9304953430
19.	Local Police Station	Gomoh, Hariharpur	07 km	By Tempo	25 min	Hariharpur	9431706406
20.	Telecom Office/ Nearby STD booth	-	-	-	-	-	-
21.	Base of Defence, BSF, CISF, SAP etc.	CISF, Harina	03 km	By Auto	10 min	Harina, Dhanbad	0326 – 2236704
22.	Scouts & Guides	-	-	-	-	-	-
23.	Local Club	Nehru Yuva Club	500 mtrs.	By Auto	05 min	Khario	-
24.	Local NGO	Koyalanchal Yuva Shakti	03 km	By Tempo	15 min	Bhimkanali, Dhanbad	9570005237 8789973854
25.	Civil Administration	DC, Dhanbad	38 km	By Auto	90 min	Dhanbad	0326 – 2312401
		SP, Dhanbad	38 km	By Auto	90 min	Dhanbad	9431120900
26.	SDO Office	Dhanbad	38 km	By Auto	90 min	Dhanbad	9431126246
27.	BDO Office	Baghmara	03 km	By Tempo	15 min	Baghmara	9471191628 7903943080
28.	Municipality Office	-	-	-	-	-	-
29.	Panchayat Office	Khario	02 km	By Tempo	15 min	Khario	7004297811
30.	Forest Ranger	Dhanbad	38 km	By Auto	90 min	Dhanbad	9471192101
31.	Commercial Agent	Chandi Charan Mishra				Khario	9006939632
32.	Any other information	-	-	-	-	-	-

KHARKHARI (KHRI)

Name of the Station : **KHARKHARI**
Distance from HWH : **340.3 km** ; from ADRA : **65.3 km**
Ph.No. (Rly.) : : (DOT) :
Nearest Railway Town ship : **MOHUDA** Distance : **4.3 km**
Nearest Civil Town ship : **DHANBAD** Distance : **25 Km**
Railway medical facility **: MOHUDA RLY. HEALTH UNIT**
SMR : ; **DTI :**

Under Jurisdiction of RPF : **MOHUDA**
Ph.No. (Rly.) : **89263** ; (Mobile) :
Under Jurisdiction of GRP : **BHOJUDI**
Ph.No. (Rly.) : **89459**

Sr. No.	Unit	Name of the Unit	Distance In Km from Stn.	Conveyance	Time required to reach	Address	Phone Nos. with STD code & Mobile Nos.
1.	Local Doctor	Rly. Health Unit, Mohuda	4.3 km	By Tempo	15 min	Near Mahuda Rly. Station	9835134826
2.	Nursing Home	Raj Nursing Home	10 km	By Tempo	15 min	Near Saraswati Didya Mandir	7294921192
3.	Polyclinic	Chaudhary Clinic	15 km	By Auto	30 min	Katras Bazar	0326 – 2372486
4.	Nearest Hospital	CHC, Baghmara	07 km	By Tempo	30 min	Baghmara Bazar	9204632835
5.	Ambulance	Panchayat Bhawan, Padugora	6.5 km	By Auto	20 min	Near Mohuda P.S.	9264443026
6.	Blood Bank	PMCH, Dhanbad	25 km	By Auto	90 min	Dhanbad	0326 – 2303621
7.	Medicine Center/ Pharmacy	Neha Medicine Centre	01 km	By Tempo	05 min	Nawagarh	6206163241
8.	Organization which can supply Road Crane/ Bulldozer etc.	BCCL, Coal Washery	09 km	By Tempo	25 min	Nawagarh, Dhanbad	8521834767 6287695318
9.	Name of Labour Contractor	Tripurari Pandey	7.5 km	By Auto	15 min	Bada Pandey, Khanudih	07870648908
10.	Nearby Bus stand or who can provide vehicle	Nawagarh Bus Stand	02 km	By Tempo	10 min	Mohuda More	
11.	Person who can provide flood light	Banti Decorator	01 km	By Auto	10 min	Bansjora	8539977045
12.	Decorator/Caterer who provide food & shelter	Banti Decorator	01 km	By Auto	10 min	Bansjora	8539977045
13.	Organization which can supply Gas/tree cutter.	Gas Agency, Mohuda	05 km	By Auto	25 min	Mohuda	9931193416

KHARKHARI (Contd.)

Sr. No.	Unit	Name of the Unit	Distance In Km from Stn.	Conveyance	Time required to reach	Address	Phone Nos. with STD code & Mobile Nos.
14.	Person who can provide Boat	-	-	-	-	-	-
15.	Near by Dharmasala	Lok Samiti Dharmasala	1.5 km	By Auto	10 min	Nawagarh	
16.	Electric Supply Office	Ganeshpur	500 mtrs	By Foot	05 min	Ganeshpur	7070980256
17.	Civil Defence	-	-	-	-	-	-
18.	Fire Station	Jharia Fire Station	40 km	By Auto	90 min	Jharia, Dhanbad	9304953430
19.	Local Police Station	Madhuban	05 km	By Tempo	10 min	Madhuban	9431748093
20.	Telecom Office/ Nearby STD booth	-	-	-	-	-	-
21.	Base of Defence, BSF, CISF, SAP etc.	CISF unit, Mahuda	4.5 km	By Auto	20 min	Mahuda Bazar	7763878099
22.	Scouts & Guides	-	-	-	-	-	-
23.	Local Club	Dr. Bhim Rao Ambedkar Club, Kharkhari	500 mtrs.	By Foot	05 min	Kharkhari	7667374536
24.	Local NGO	Koyalanchal Yuva Shakti	03 km	By Auto	15 min	Bhimkanali, Dhanbad	9570005237 8789973854
25.	Civil Administration	DC, Dhanbad	38 km	By Auto	90 min	Dhanbad	0326 – 2312401
		SP, Dhanbad	38 km	By Auto	90 min	Dhanbad	9431120900
26.	SDO Office	Dhanbad	38 km	By Auto	90 min	Dhanbad	9431126246
27.	BDO Office	Baghmara	5.3 km	By Auto	25 min	Baghmara	9471191628 7903943080
28.	Municipality Office	-	-	-	-	-	-
29.	Panchayat Office	Panchayat Office, Bansjoro	500 mtrs.	By Foot	05 min	Bansjoro	
30.	Forest Ranger	Dhanbad	38 km	By Auto	90 min	Dhanbad	9471192101
31.	Commercial Agent	Diwakar Kumar Singh					88738682518
32.	Any other information	-	-	-	-	-	-

KOTSHILA (KSX)

Name of the Station : **KOTSHILA** ;
Distance : from HWH : **358.87 km** ; from ADRA : **76 km**
Ph.No. (Rly.) : **86234** ; (DOT) : **9163383945**
Nearest Railway Town ship : **PURULIA** Distance : **40 km**
Nearest Civil Town ship : **BOKARO** Distance : **32 km**
Railway Medical facility : **BOKARO STEEL CITY.**
Mobile No. **SMR:** 9547883932 ; **DTI :** 9771483912

Under Jurisdiction of RPF : **KOTSHILA**
Ph.No. (Rly.) : **86290** ; (DOT) : **8170007770**
Under Jurisdiction of GRP : **PURULIA**
Ph.No. (Rly.) : **84212** ; (DOT) : **03252 – 225976**

Sr. No.	Unit	Name of the Unit	Distance In Km from Stn.	Conveyance	Time required to reach	Address	Phone Nos. with STD code & Mobile Nos.
1.	Local Doctor	Kotshila Rural Hospital	01 km	By Toto	05 min	Gwaladih, Kotshila	7029220277
2.	Nursing Home	Kotshila Rural Hospital	01 km	By Toto	05 min	Gwaladih, Kotshila	7029220277
3.	Polyclinic	Joypur	06 km	By Toto	15 min	Garhjoypur	9851761827
4.	Nearest Hospital	Kotshila Rural Hospital	01 km	By Toto	05 min	Gwaladih, Kotshila	7029220277
5.	Ambulance	Kotshila	01 km	By Toto	05 min	Kotshila Rural hospital	8116448185
6.	Blood Bank	Purulia District Hospital	35 km	By Road	50 min	Purulia	9434522458
7.	Medicine Center/ Pharmacy	Manik Medical Hall, Kotshila	50 mtr.	By Foot	02 min	Opposite to Rly station Main Road, Kotshila	9932152875
8.	Organization which supply Road Crane/ Bulldozer etc.	Chief Engineer, PWD, Purulia	40 km	By Road	50 min	Purulia	03252 – 22271
9.	Name of Labour Contractor	Maheswar Kumar	01 km	By Toto	05 min	Kotshila Bazar	9932739852
10.	Nearby Bus stand or who can provide vehicle	Swapan Da	100 Mtrs.	By Foot	05 min	Kotshila Bazar	8348839104
11.	Person who can provide flood light	Mihir Decorators	01 km	By Toto	05 min	Kotshila Bazar	8019791719
12.	Decorator/Caterer who provide food & shelter	Mihir Decorators	01 km	By Toto	05 min	Kotshila Bazar	8019791719
13.	Organization which can supply Gas/tree cutter.	R.K.Electronics	01 km	By Toto	05 min	Kotshila Bazar	9932496863

KOTSHILA (Contd.)

Sr. No.	Unit	Name of the Unit	Distance In Km from Stn.	Conveyance	Time required to reach	Address	Phone Nos. with STD code & Mobile Nos.
14.	Person who provide Boat	R.P.Construction, BKSC	32 km	By Road	45 min	Rly. Colony, BKSC	9431442480
15.	Near by Dharmasala	Marwadi Dharmasala	28 km	By Road	55 min	Main road, Chas	8969155874
16.	Electric Supply Office	WBSEB, Kotshila	02 km	By Toto	10 min	WBSEB office, Kotshila	8327565695
17.	Civil Defence	-	-	-	-	-	-
18.	Fire Station	Fire Station, Jhalda	12 km	By Road	25 min	Near Police Station	03254 – 255032
19.	Local Police Station	Local Thana, Kotshila	02 km	By Bus	10 min	Kotshila, Purulia, W.B	8145500368 03254 – 260565
20.	Telecom Office/ Nearby STD booth	-	-	-	-	-	-
21.	Base of Defence, BSF, CISF, SAP etc.	Police Line (SAP), Chhara	40 km	By Road	60 min	Purulia Police Line, Tata Road	03252 – 222303
22.	Scouts & Guides	S.E.Rly. Bharat Scouts & Guides, Bokaro	32 km	By Road	45 min	Railway Colony, Bokaro	9771483353
23.	Local Club	Lions Club, Bokaro	32 km	By Road	45 min	Bokaro	9431122225
24.	Local NGO	Helping Hand, Chas	28 km	By Road	55 min	Chas	9431127643
25.	Civil Administration	DM, Purulia	40 km	By Road	60 min	Purulia	03252 – 222302 8373068601
26.	SDO Office	SDO, Jhalda	12 km	By Road	25 min	Jhalda	8373068610 03254 – 255042
27.	BDO Office	BDO office, Jhalda-II.	1.5 km	By Toto	05 min	Near Block More, Kotshila	8373068641 03254 – 260255
28.	Municipality Office	-	-	-	-	-	-
29.	Panchayat Office	Kotshila Hattatalla	1.5 km	By Toto	05 min	Near Block More, Kotshila	8918909530
30.	Forest Ranger	Kotshila Hattatalla	1.5 km	By Toto	05 min	Near Block More, Kotshila	7980802126
31.	Commercial Agent	-	-	-	-	-	-
32.	Any other information	-	-	-	-	-	-

KUMRUL (KMRL)

Name of the Station : **KUMRUL**
Distance : from BQA : **64.3 km**
Nearest Railway Town ship : **BURDWAN** Distance : **38 km**
Nearest Civil Town ship : **BURDWAN** Distance : **38 km**

Under Jurisdiction of RPF : **BANKURA**
Ph.No. (Rly.) : **85240, 85260 ;** (DOT) **: 9163383923**
Under Jurisdiction of GRP : **BANKURA**
Ph.No. (Rly.) : **85268 ;** (DOT) **: 03242 – 254948**

Sr. No.	Unit	Name of the Unit	Distance In Km from Stn.	Conveyance	Time required to reach	Address	Phone Nos. with STD code & Mobile Nos.
1.	Local Doctor	Dr. H. Pal	100 mtrs.	By Foot	02 min	Kumrul Station	9932498800
		Dr. P. Josh	05 km	By Bus	10 min	Aushnara, Bankura	9874229043
2.	Nursing Home	Astha Nursing Home	25 km	By Bus	60 min	Sonamukhi, Bankura	-
3.	Polyclinic	Suraksha Pharmacy	3.5 km	By Bus	05 min	Rasulpur Bazar, Bankura	9732135570
4.	Nearest Hospital	Indus, BPHC	06 km	By Bus	10 min	Indus, Bankura	03244 – 263237
5.	Ambulance	Indas	06 km	By Road	10 min	Indas, Bankura	7718220655
6.	Blood Bank	Sub. Divl. Hospital	50 km	By Bus	120 min	Bishnupur	03244 – 252065
7.	Medicine Center/ Pharmacy	M/s Life Care Medical	100 mtrs.	By Foot	02 min	Kumrul Rly. Station	8436081319
8.	Organization which can supply Road Crane/ Bulldozer etc.	Pabitra Construction	06 km	By Bus	10 min	Indus Bazar, Bankura	9434391887
9.	Name of Labour Contractor	-	-	-	-	-	-
10.	Nearby Bus stand or who can provide vehicle	Pritam Travels	300 mtrs.	By Foot	02 min	Kumrul Station Rail Gate	9434391960 9734252348
11.	Person who can provide flood light	Ranveer Deorator	01 km	By Foot	10 min	Biur, Bankura	9733053419
12.	Decorator/Caterer who provide food & shelter	Mousumi Decorator	300 mtrs.	By Foot	02 min	Kumrul Station Rail Gate	9800427090
13.	Organization which can supply Gas/tree cutter.	-	-	-	-	-	-

KUMRUL (Contd.)

Sr. No.	Unit	Name of the Unit	Distance In Km from Stn.	Conveyance	Time required to reach	Address	Phone Nos. with STD code & Mobile Nos.
14.	Person who can provide Boat	-	-	-	-	-	-
15.	Near by Dharmasala	Masjid	0.2 km	By Road	02 min	Kumrul, Bankura	9002192137
16.	Electric Supply Office	Rasulpur Power House	02 km	By Road	05 min	Bhutura	7449305567
17.	Civil Defence	-	-	-	-	-	-
18.	Fire Station	Bankura Fire Station	65 km	By Bus	1.5 hrs.	Fire Brigade, Bankura	03242 – 251291
19.	Local Police Station	Indus Police Station	06 km	By Bus	10 min	Vill.+P.O : Indus, Bankura.	03244 – 263236
20.	Telecom Office/ Nearby STD booth	Unique Enterprise	300 mtrs.	By Foot	03 min	Near Kumrul Station	-
21.	Base of Defence, BSF, CISF, SAP etc.	-	-	-	-	-	-
22.	Scouts & Guides	-	-	-	-	-	-
23.	Local Club	Agragami Club, Biur	01 km	By Foot	10 min	Biur, Bankura	8001521264
24.	Local NGO	Sekh Saddam	0.5 km	By Toto	02 min	Kumrul	9732201361
25.	Civil Administration	-	-	-	-	-	-
26.	SDO Office						
27.	BDO Office	BDO, Indus	06 km	By Bus	15 min	Indus, Bankura	03244 – 263231
28.	Municipality Office	-	-	-	-	-	-
29.	Panchayat Office	Indus – 2, Gram Panchayat	04 km	By Bus	10 min	Vill. : Khosbagh P.O: Indus, Bankura	03244 – 263252
30.	Forest Ranger	-	-	-	-	-	-
31.	Commercial Agent	Sk. Safiul Rahaman	0.5 km	By Road	05 min	Kumrul	9564879490
32.	Any other information	-	-	-	-	-	-

KUSTAUR (KSU)

Name of the Station : **KUSTAUR**
Distance : Form HWH : **310 km** ; from ADRA : **28 km**
Ph.No. (Rly.) : **86505** ; (DOT) : **9163383934**
Nearest Railway Town ship : **PURULIA,** Distance : **12 km**
Nearest Civil Town ship : **PURULIA,** Distance : **12 km**
Railway Medical facility **: RAILWAY HEALTH CENTRE, ANARA**
Mobile No. **SMR :** 9547883920 ; **DTI :** 9002083909

Under Jurisdiction of RPF : **PURULIA**
Ph.No. (Rly.) : **84254**
Under Jurisdiction of GRP : **PURULIA**
Ph.No. (Rly.) : **84212**; Mobile : **9434934258**

Sr. No.	Unit	Name of the Unit	Distance In Km from Stn.	Conveyance	Time required to reach	Address	Phone Nos. with STD code & Mobile Nos.
1.	Local Doctor	Dr. Praloy Soren	0.2 km	By Foot	05 min	BPHC, Kustaur	9641496992
2.	Nursing Home	Singhania Nursing Home	15 km	By Road	20 min	Sahib Bandh Road,Purulia	03252 – 202404
3.	Polyclinic	Siddharth Diagnostics	16 km	By Bus	30 min	S.N.Sarkar Road, Purulia	03252 – 229738
4.	Nearest Hospital	BPHC, Kustaur	200 mtrs.	By Foot	05 min	BPHC, Kustaur	7602578544
5.	Ambulance	Shakti Sangha	15 km	By Bus	25 min	Chowk Bazar, Purulia	03252 – 223800
6.	Blood Bank	Sadar Hospital, Purulia	15 km	By Bus	25 min	Ranchi Road, Purulia	03252 – 222480
7.	Medicine Center/Pharmacy	Haldar Medical Store	0.5 km	By Foot	10 min	Vill:Kustaur, Barakar Road	8145679810
8.	Organization which can supply Road Crane/ Bulldozer etc.	PWD Office, Purulia	15 km	By Bus	25 min	Ranchi Road, Purulia	03252 – 222947
9.	Name of Labour Contractor	Rajesh Mahato	01 km	By Foot	15 min	Kustaur	7047517450
10.	Nearby Bus stand or who can provide vehicle	Nibash Halder, Kustaur	01 km	By Foot	15 min	Kustaur	9800888213
11.	Person who can provide flood light	Mahato Decorators	01 km	By Toto	10 min	Kustaur	9547291872
12.	Decorator/Caterer who provide food & shelter	Mahato Caterer & Tent House	01 km	By Toto	10 min	Kustaur	9547291872
13.	Organization which can supply Gas/tree cutter.	Ansari Engg. Works	02 km	By Toto	05 min	Golkonda More, Main Road	9800747206

KUSTAUR (Contd.)

Sr. No.	Unit	Name of the Unit	Distance In Km from Stn.	Conveyance	Time required to reach	Address	Phone Nos. with STD code & Mobile Nos.
14.	Person who can provide Boat	-	-	-	-	-	-
15.	Near by Dharmasala	Shyam Dharmasala	15 km	By Bus	25 min	Madhya Bazar, Purulia	9434657156
16.	Electric Supply Office	WBSEDCL	15 km	By Bus	25 min	Telkal Para, Purulia	03252 – 222254
17.	Civil Defence	No.11 SAP Battalion	05 km	By Bus	10 min	Near Chharra Station	03252 – 201167
18.	Fire Station	Fire Station, Purulia	15 km	By Bus	25 min	Ranchi Road, Purulia	03252 – 222201
19.	Local Police Station	Muffasil Police Station, Purulia	15 km	By Bus	25 min	Station Road, Purulia	7679505358
20.	Telecom Office/ Nearby STD booth	District Telecom Office, Purulia	15 km	By Road	25 min	B.T.Sarkar Road, Purulia	03252 – 227000
21.	Base of Defence, BSF, CISF, SAP etc.	No.11 SAP Battalion	05 km	By Bus	10 min	Near Chharra Station	03252 – 201167
22.	Scouts & Guides	S.E.Rly. Bharat Scouts & Guides, Adra	28 km	By Train	40 min	S.E.Rly. Bharat Scouts & Guides, Adra	82603 (Rly.)
23.	Local Club	Natraj Club	01 km	By Foot	10 min	Kustaur	8250331752
24.	Local NGO	Kalyan NGO	08 km	By Road	15 min	Bongabari, Purulia	8798313063
25.	Civil Administration	District Magistrate Office, Purulia	15 km	By Bus	25 min	DM Office, Purulia	03252 – 222302 8373068601
26.	SDO Office	SDO Office, Purulia	15 km	By Road	25 min	SDO Office, Purulia	03252 – 222409
27.	BDO Office	BDO Office, Bangabari	15 km	By Bus	25 min	Bangabari, Purulia	03252 – 222790
28.	Municipality Office	Muniipality Office, Purulia	15 km	By Bus	25 min	Noth Lake Road, Purulia	03252 – 222490
29.	Panchayat Office	Agaya, Narrah, G.P	04 km	By Road	15 min	Vill. Narrah, Purulia	8918740271
30.	Forest Ranger	DFO, Purulia	15 km	By Bus	10 min	Raghunathpur More, Purulia	03252 – 222329
31.	Commercial Agent	Aniket Mukherjee	01 km	By Road	10 min	Kustaur	8597388513
32.	Any other information	-	-	-	-	-	-

LAYABAD (LYD)

Name of the Station : **LAYABAD**
Distance : from HWH : **333.1 km ;** from ADRA : **49.3 km**
Ph.No. (Rly.) : **89369** ; (DOT) :
Nearest Railway Town ship : **DHANBAD** Distance : **10 km**
Nearest Civil Town ship : **DHANBAD** Distance : **10 km**
Railway medical facility **: BHAGA RLY. HEALTH UNIT**
Mobile No. **SMR:** 9771483947 ; **DTI:** 9771483911

Under Jurisdiction of RPF : **BHOJUDIH**
Ph.No. (Rly.) : **89456** ; (DOT) :
Under Jurisdiction of GRP : **BHOJUDIH**
Ph.No. (Rly.) : **89459**

Sr. No.	Unit	Name of the Unit	Distance In Km from Stn.	Conveyance	Time required to reach	Address	Phone Nos. with STD code & Mobile Nos.
1.	Local Doctor	Dr. Dinesh	½ km	By Foot	10 min	Layabad	9431728489
2.	Nursing Home	Dhanbad Nursing Home	10 km	By Road	20 min	Near Bank More,Dhanbad	9334000700
3.	Polyclinic	Clini Lab	10 km	By Road	20 min	Naya Bazar, Dhanbad	9431151417
4.	Nearest Hospital	Dhanbad Rly. Hospital	12 km	By Road	30 min	Dhanbad	0326 – 2205850
5.	Ambulance	Service Dhanbad JBV	10 km	By Road	20 min	Jorabpatak Rd., Dhanbad	9334722272
6.	Blood Bank	Dhanbad Blood Bank	10 km	By Road	20 min	Dhansar, Dhanbad	0326 – 2303621
7.	Medicine Center/ Pharmacy	Indu Medical	02 km	By Road	05 min	Layabad More, Dhanbad	9835593278
8.	Organization which can supply Road Crane/ Bulldozer etc.	Rakhal Dey	07 km	By Road	15 min	Near Malkera Station	9835594142
9.	Name of Labour Contractor	Rakhal Dey	07 km	By Road	15 min	Near Malkera Station	9835594142
10.	Nearby Bus stand or who can provide vehicle	Putki Bus Stand, Birju Nonia	02 km	By Road	05 min	Thana More, Putki	9955312806
11.	Person who can provide flood light	Ruby Decorators	02 km	By Car	10 min	Layabad More	9525561342
12.	Decorator/Caterer who provide food & shelter	Ruby Decorators	02 km	By Car	10 min	Layabad More	9525561342
13.	Organization which can supply Gas/tree cutter.	P.B.STAR FABRICATION	02 km	By Road	05 min	Layabad More	7352172976

LAYABAD (LYD) (Contd.)

Sr. No.	Unit	Name of the Unit	Distance In Km from Stn.	Conveyance	Time required to reach	Address	Phone Nos. with STD code & Mobile Nos.
14.	Person who can provide Boat	-	-	-	-	-	-
15.	Near by Dharmasala	Marwari Atithi Bhawan	04 km	By Road	20 min	Karkend Bazar, Dhanbad	9931562980
16.	Electric Supply Office	Putki Sub Station	03 km	By Road	10 min	Putki, Dhanbad	7789810331
17.	Civil Defence	-	-	-	-	-	-
18.	Fire Station	Fire Station, Dhanbad	10 km	By Road	20 min	Fire Station, Dhanbad	0326 – 2510545
19.	Local Police Station	Layabad Police Station	02 km	By Road	05 min	Near Konark Sweets, Loyabad, Dhanbad	0326 – 2330778
20.	Telecom Office/ Nearby STD booth	BSNL – Kendua, Dhanbad	04 km	By Road	10 min	Kendua, Dhanbad	9430145049
21.	Base of Defence, BSF, CISF, SAP etc.	Coke Plant, Layabad	1½ km	By Foot	10 min	Layabad, Dhanbad	7667088671
22.	Scouts & Guides	-	-	-	-	-	-
23.	Local Club	Bhelatand Officers Club	05 km	By Road	15 min	Bhelatand, Dhanbad	0326 – 6613029
24.	Local NGO	Binod Paswan	02 km	By Road	10 min	Loyabad More, Dhanbad	8235411207
25.	Civil Administration	D.C.Dhanbad	12 km	By Road	25 min	Hirapur, Dhanbad	0326 – 2812401
26.	SDO Office	Dhanbad	11 km	By Road	25 min	Dhanbad	9431126246
27.	BDO Office	Baghmara	22 km	By Road	50 min	Baghmara, Dhanbad	0326 – 2428299 9234986807 7903943080
28.	Municipality Office	Dhanbad	10 km	By Road	20 min	Dhanbad	0326 – 2301925 9431124467
29.	Panchayat Office	Near Cola Plant	1 ½ km	By Foot	15 min	Dhanbad	8580183392
30.	Forest Ranger	DFO, Dhanbad	10 km	By Road	20 min	Dhanbad	0326 – 2313385 9471192101
31.	Commercial Agent	-	-	-	-	-	-
32.	Any other information	-	-	-	-	-	-

MADHUKUNDA (MDKD)

Name of the Station : **MADHUKUNDA**
Distance : from HWH : **311 km ;** from ADRA : **27 km**
Ph.No. (Rly.) : **89542** ; (DOT) : **9163383915**
Nearest Railway Town ship : **BURNPUR** Distance : **0 km**
Nearest Civil Town ship : **BURNPUR** Distance : **0 km**
Railway Medical facility **: RLY. HEALTH UNIT, BUNRPUR**
Mobile No. **SMR:** 9547883904 ; **DTI:** 9547883943

Under Jurisdiction of RPF **: BURNPUR**
Ph.No. (Rly.) : **89587** ; (DOT) : **9002083727**
Under Jurisdiction of GRP : **ADRA**
Ph.No. (Rly.) : **82597** ; (DOT) : **03251 – 243471**

Sr. No.	Unit	Name of the Unit	Distance In Km from Stn.	Conveyance	Time required to reach	Address	Phone Nos. with STD code & Mobile Nos.
1.	Local Doctor	Dr. Priyadarshi Paramanik	0.5 km	By Foot	10 min	Madhukunda Bazar	8944088422
2.	Nursing Home	-	-	-	-	-	-
3.	Polyclinic	-	-	-	-	-	-
4.	Nearest Hospital	Sadar Hospital, R.N.Pur	26 km	By Road	40 min	Raghunathpur	8597376921
5.	Ambulance	D.C.S.L. Health Centre	02 km	By Road	10 min	DCSM Factory, Santuri, Purulia	-
6.	Blood Bank	Sadar Hospital, R.N.Pur	26 km	By Road	40 min	Raghunathpur	8597376921
7.	Medicine Center/Pharmacy	Joy Santoshi Medical Store	500 Mtrs.	By Foot	10 min	Madhukunda Rly. Bazar	9734225795
8.	Organization which can supply Road Crane/ Bulldozer etc.	Chanchal Roy	02 km	By Foot	15 min	P.O. Sunuri Dist. Purulia	9933579829
9.	Name of Labour Contractor	Chanchal Roy	02 km	By Foot	15 min	P.O. Sunuri Dist. Purulia	9933579829
10.	Nearby Bus stand or who can provide vehicle	MDKD Bus Stand	50 Mtrs.	By Foot	03 min	In front of Station Building	-
11.	Person who can provide flood light	Chanchal Roy	02 km	By Foot	15 min	P.O. Sunuri Dist. Purulia	9933579829
12.	Decorator/Caterer who provide food & shelter	Uttam Decorator	01 km	By Foot	10 min	P.O. Sunuri Dist. Purulia	9732168885
13.	Organization which can supply Gas/tree cutter.	Chanchal Roy	02 km	By Foot	15 min	P.O. Sunuri Dist. Purulia	9933579829

MADHUKUNDA (Contd.)

Sr. No.	Unit	Name of the Unit	Distance In Km from Stn.	Conveyance	Time required to reach	Address	Phone Nos. with STD code & Mobile Nos.
14.	Person who can provide Boat	-	-	-	-	-	-
15.	Near by Dharmasala	-	-	-	-	-	-
16.	Electric Supply Office	Ramchandrapur, Muradih	04 km	By Road	30 min	Muradih	9932842972
17.	Civil Defence	-	-	-	-	-	-
18.	Fire Station	Raghunathpur Fire Station	25 km	By Road	40 min	Rahunathpur Bazar	03251 – 255388 8509774062
19.	Local Police Station	Santuri Police Station	08 km	By Road	20 min	P.O. Santuri Dist. Purulia	8145500202
20.	Telecom Office/ Nearby STD booth	-	-	-	-	-	-
21.	Base of Defence, BSF, CISF, SAP etc.	-	-	-	-	-	-
22.	Scouts & Guides	-	-	-	-	-	-
23.	Local Club	Dumdumi Pally Mangal Samity	02 km	By Road	10 min	Dumdumi, Madhukunda	9734773690
24.	Local NGO	-	-	-	-	-	-
25.	Civil Administration	DM, Purulia	27 km	By Road	45 min	Purulia	03252 – 222301 03252 – 222302
26.	SDO Office	SDO, Raghunathpur	26 km	By Road	40 min	SDO, Raghunathpur	8373068608
27.	BDO Office	Santuri	22 km	By Road	40 min	P.O. Santuri Dist. Purulia	03251 – 203090
28.	Municipality Office	-	-	-	-	-	-
29.	Panchayat Office	Balitora Gram Panchayat	01 km	By Foot	20 min	Balitora, Purulia	-
30.	Forest Ranger	-	-	-	-	-	-
31.	Commercial Agent	-	-	-	-	-	-
32.	Any other information	-	-	-	-	-	-

MALKERA (MLQ)

Name of the Station : **MALKERA**
Distance : from HWH : **338.174 km** ; from ADRA : **56 km**
Ph.No. : **89823** (Rly.) ; (DOT) :
Nearest Railway Town ship : **DHANBAD** Distance : **20 km**
Nearest Civil Town ship : **DHANBAD** Distance : **20 km**
Railway Medical facility **: BHAGA**
Mobile No. : **SMR:** 9771483940 ; **DTI:** 9771483911

Under Jurisdiction of RPF : **MOHUDA**
Ph.No. (Rly.) : **89263**
Under Jurisdiction of GRP : **BHOJUDIH**
Ph.No. : (Rly.) : **89459**

Sr. No.	Unit	Name of the Unit	Distance In Km from Stn.	Conveyance	Time required to reach	Address	Phone Nos. with STD code & Mobile Nos.
1.	Local Doctor	Dr. G.N.Prasad	01 km	By Road	05 min	Malkera	8603799576
2.	Nursing Home	Choudhury Nursing Home	03 km	By Raod	15 min	Katras	9835594256 0326 – 2372486
3.	Polyclinic	Roy Polyclinic	03 km	By Road	15 min	Katras	7992201955 9801940560
4.	Nearest Hospital	Feeder Hospital	2.5 km	By Road	15 min	Feeder Hospital, TISCO, Bhelatand	0326 – 6613076
5.	Ambulance	Feeder Hospital	2.5 km	By Road	15 min	Feeder Hospital, TISCO, Bhelatand	0326 – 6613076
6.	Blood Bank	Central Hospital	25 km	By Road	50 min	Dhanbad	0326 – 2203061
7.	Medicine Center/ Pharmacy	Vikash Medicine Center	03 km	By Road	15 min	Katras	0326 – 2574563 9123151514
8.	Organization which can supply Road Crane/ Bulldozer etc.	Rakal Dey	0.2 km	By Road	05 min	Malkera	8092814547
9.	Name of Labour Contractor	Rakal Dey	0.2 km	By Road	05 min	Malkera	8092814547
10.	Nearby Bus stand or who can provide vehicle	Rayeen Travels	03 km	By Road	15 min	Katras	8935898141
11.	Person who can provide flood light	Rakal Dey	0.2 km	By Road	05 min	Malkera	8092814547
12.	Decorator/Caterer who provide food & shelter	Rakal Dey	0.2 km	By Road	05 min	Malkera	8092814547
13.	Organization which can supply Gas/tree cutter.	Rakal Dey	0.2 km	By Road	05 min	Malkera	8092814547

MALKERA (Contd.)

Sr. No.	Unit	Name of the Unit	Distance In Km from Stn.	Conveyance	Time required to reach	Address	Phone Nos. with STD code & Mobile Nos.
14.	Person who can provide Boat	-	-	-	-	-	-
15.	Near by Dharmasala	Rajasthani Dharmasala	03 km	By Road	15 min	Katras	9234979395
16.	Electric Supply Office	D.V.C. Malkera	0.5 km	By Road	05 min	Malkera	9523596348
17.	Civil Defence	-	-	-	-	-	-
18.	Fire Station	Fire Station, Jharia	18 km	By Road	35 min	Jharia Fire Station	9304953430
19.	Local Police Station	Katras	03 km	By Road	15 min	Katras	0326 – 2372440 9431706407
20.	Telecom Office/ Nearby STD booth	BSNL Office	03 km	By Road	15 min	Katras	0326 – 2280704
21.	Base of Defence, BSF, CISF, SAP etc.	CISF Unit	4.5 km	By Road	20 min	SIJUA, Katras	0326 – 2236704
22.	Scouts & Guides	-	-	-	-	-	-
23.	Local Club	Lions Club, Baghmara	15 km	By Road	30 min	Baghmara, Nawagarh	9835709535
24.	Local NGO	Gouri Gram Vikas Samiti	0.2 km	By Road	05 min	Malkera	9661013859
25.	Civil Administration	D.C. Dhanbad	20 km	By Raod	40 min	Dhanbad	0326 – 2312401 9471191601
26.	SDO Office	SDM, Dhanbad	20 km	By Road	40 min	Dhanbad	0326 – 2312409 9431126246
27.	BDO Office	BDO Office, Baghmara	15 km	By Raod	30 min	Baghmara	7903943080
28.	Municipality Office	-	-	-	-	-	-
29.	Panchayat Office	Malkera	01 km	By Road	05 min	Malkera	9472700071
30.	Forest Ranger	DFO, Dhanbad	20 km	By Road	40 min	Dhanbad	0326 – 2313385 9471192101
31.	Commercial Agent	Dhanbad	20 km	By Road	40 min	Dhanbad	9308219822
32.	Any other information	-	-	-	-	-	-

MATHNASHIPUR (MTIP)

Name of the Station : **MATHNASHIPUR**
Distance : from BQA : **107.6 km**
Nearest Railway Town ship : **BURDWAN** Distance : **35 Km**
Nearest Civil Town ship : **BURDWAN** Distance : **35 Km**
Railway Medical facility **: BURDWAN**

Under Jurisdiction of RPF : **BURDWAN**
Ph.No. (Rly.) : ; (DOT) :
Under Jurisdiction of GRP : **BURDWAN**
Ph. No. (Rly.) : ; (DOT) :

Sr. No.	Unit	Name of the Unit	Distance In Km from Stn.	Conveyance	Time required to reach	Address	Phone Nos. with STD code & Mobile Nos.
1.	Local Doctor	Jamalpur	07 km	By Raod	30 min	Jamalpur	-
2.	Nursing Home	Kalenaghat Nursing Home	07 km	By Road	30 min	Jamalpur	-
3.	Polyclinic	Jamalpur Hospital	07 km	By Road	30 min	Jamalpur	-
4.	Nearest Hospital	Jamalpur	07 km	By Road	30 min	Jamalpur	0345 – 288270
5.	Ambulance	Jamalpur	07 km	By Road	30 min	Jamalpur	-
6.	Blood Bank	Burdwan	35 km	By Bus	90 min	Purba Bardhaman	0342 – 2665908
7.	Medicine Center/ Pharmacy	Kalerghat	07 km	By Road	30 min	Kalegrhat, Jamalpur	9832152318 9832186978
8.	Organization which can supply Road Crane/ Bulldozer etc.	Bon Sk.	04 km	By Road	15 min	Sarangpur, Dadpur	9734243683
9.	Name of Labour Contractor	Sabikul Islam Sk.	05 km	By Road	20 min	Dadpur, Bardhaman	9647552447
10.	Nearby Bus stand or who can provide vehicle	Near Mathnashipur Railway Station	-	-	-	-	6296866080
11.	Person who can provide flood light	Dip Konear	-	-	-	-	9732140142
12.	Decorator/Caterer who provide food & shelter	Appayan Caterer, Jamalpur	07 km	By Road	30 min	Jamalpur	6297899315
13.	Organization which can supply Gas/tree cutter.	Bon Sk.	04 km	By Road	15 min	Sarangpur, Dadpur	9734243683

MATHNASHIPUR (MTIP)

Sr. No.	Unit	Name of the Unit	Distance In Km from Stn.	Conveyance	Time required to reach	Address	Phone Nos. with STD code & Mobile Nos.
14.	Person who can provide Boat	-	-	-	-	-	-
15.	Near by Dharmasala	Burdwan	35 km	By Road	90 min	Purba Bardhaman	-
16.	Electric Supply Office	Jamalpur	07 km	By Road	30 min	Jamalpur	-
17.	Civil Defence	-	-	-	-	-	-
18.	Fire Station	Burdwan	35 km	By Train	90 min	Burdwan	0342 – 2657901 8584027321 8584027322
19.	Local Police Station	Raina, Jamalpur	07 km	By Road	30 min	Raina, Jamalpur	-
20.	Telecom Office/ Nearby STD booth	Jamalpur	01 km	By Road	15 min	Jamalpur	-
21.	Base of Defence, BSF, CISF, SAP etc.	-	-	-	-	-	-
22.	Scouts & Guides	-	-	-	-	-	-
23.	Local Club	Anguna Probhat Sangha	01 km	By Road	10 min	Anguna, Burdwan	9143196136
24.	Local NGO	-	-	-	-	-	-
25.	Civil Administration	-	-	-	-	-	-
26.	SDO Office	SDO, Burdwan	35 km	By Road	90 min	Burdwan	0342 – 2662353
27.	BDO Office	BDO, Syamsundar	10 km	By Road	60 min	Syamsundar	-
28.	Municipality Office	Burdwan Municipality	20 km	By Road	150 min	Burdwan	0342 – 2566138
29.	Panchayat Office	Muguna Gram Panchayat	02 km	By Road	15 min	Sanktia, Purba Bardhaman	9732128853
30.	Forest Ranger	-	-	-	-	-	-
31.	Commercial Agent	Sahadeb Roy	02 km	By Road	10 min	-	-
32.	Any other information	-	-	-	-	-	-

MOHISHILA (MOH)

Name of the Station : **MOHISHILA**
Distance : from HWH : **324.132 km** ; from ADRA : **41.05 km**
Ph. No. (Rly.) : **83074** ; (DOT) : **9163383918**
Nearest Railway Town ship : **ASANSOL** Distance : **03 Km**
Nearest Civil Town ship : **ASANSOL** Distance : **03 Km**
Railway medical facility **: RLY. HOSPITAL, BURNPUR**
Mobile No. **SMR:** 9547883907 ; **DTI:** 9547883943

Under Jurisdiction of RPF : **BURNPUR**
Ph.No. (Rly.) : **89587** ; (DOT) : **9002083727**
Under Jurisdiction of GRP : **ASANSOL**
Ph. No. (Rly.) : **82187** ; (DOT) : **0341 – 2302574**

Sr. No.	Unit	Name of the Unit	Distance In Km from Stn.	Conveyance	Time required to reach	Address	Phone Nos. with STD code & Mobile Nos.
1.	Local Doctor	Dr. T.K.Sadhu, Sudhansu Pharmacy	1.5 km	By Auto	10 min	S.B.Gorai Road, Asansol	6294804828
2.	Nursing Home	Sterling Nursing Home	05 km	By Auto	20 min	Burnpur Road	0341 – 2257761
3.	Polyclinic	The Polyclinic & Pharmacy	4.5 km	By Auto	20 min	Court More, Asansol	9134498852
4.	Nearest Hospital	District Hospital, Asansol	02 km	By Auto	10 min	S.B.Gorai Road, No.2, Mohishila	0341 – 2304040
5.	Ambulance	Eastern Rly. Hospital	05 km	By Auto	20 min	Girja More, Asansol	82888 / 89 (Rly.) 0341 – 2281643
6.	Blood Bank	Sub-Divisional Hospital	02 km	By Auto	10 min	Mohishila No.2, Asansol	0341 – 2304040
7.	Medicine Center/ Pharmacy	Bhawani Medical	02 km	By Auto	10 min	Ghanti Gali, Asansol	0341 – 2221146
8.	Organization which can supply Road Crane/ Bulldozer etc.	Geeta Infra Project Pvt. Ltd.	03 km	By Auto	20 min	172, G.T.Road, Rambandhu Talab, ASN	9434055298
9.	Name of Labour Contractor	Jayanti Enterprise	05 km	By Auto	25 min	Dhurup Danga, Durga Mandir, Burnpur	7908441883 9932511860
10.	Nearby Bus stand or who can provide vehicle	Mata Transport Service	04 km	By Auto	15 min	86, S.B.Gorai Road, Asansol	9339571057
11.	Person who can provide flood light	Pintu Dhar	01 km	By Foot	10 min	Mohishila Colony – 3	9732031720
12.	Decorator/Caterer who provide food & shelter	Halder Caterer	200 Mtrs.	By Foot	05 min	Mohishila Rly. Colony	9332554982
13.	Organization which can supply Gas/tree cutter.	Jayanti Enterprise	05 km	By Auto	20 min	Dhurup Danga, Durga Mandir, Burnpur	7908441883 9932511860

MOHISHILA (Contd.)

Sr. No.	Unit	Name of the Unit	Distance In Km from Stn.	Conveyance	Time required to reach	Address	Phone Nos. with STD code & Mobile Nos.
14.	Person who can provide Boat	-	-	-	-	-	-
15.	Near by Dharmasala	Shivasthan, Burnpur	06 km	By Auto	20 min	Station Road, Burnpur	9126940033
16.	Electric Supply Office	WBSEB, Asansol	05 km	By Auto	20 min	Apcar Garden, Asansol	18003453201
17.	Civil Defence	Civil Defence, Asansol	05 km	By Auto	25 min	Lions Club Road, Kanyapur, Asansol	0341 – 2253111
18.	Fire Station	Fire Brigade, Asansol	05 Km	By Auto	20 min	G.T.Road, Asansol	0341 – 2204506
19.	Local Police Station	Asansol South P.S.	05 km	By Auto	20 min	G.T.Road, Asansol	0341 – 2302225
20.	Telecom Office/ Nearby STD booth	BSNL, Asansol	03 km	By Auto	15 min	Godhuli, Asansol	0341 – 2302060
21.	Base of Defence, BSF, CISF, SAP etc.	CISF/ISP, Burnpur	08 km	By Auto	30 min	Santa, Burnpur	0341 – 2240414
22.	Scouts & Guides	E.Rly. Secondary School	06 km	By Auto	25 min	G.T.Road, Asansol	9093927558
23.	Local Club	Milan Sangha	200 Mtrs.	By Foot	05 min	Mohishila-3	-
24.	Local NGO	Gujrati Relief Society	07 km	By Road	30 min	Ushagram, Asansol	0341 – 2302475
25.	Civil Administration	DM Office, Asansol	08 km	By Auto	30 min	Paschim Bardhaman	0341 – 2253010
26.	SDO Office	SDO, Asansol	06 km	By Auto	20 min	Court more, Asansol	0341 – 2252222
27.	BDO Office	-	-	-	-	-	-
28.	Municipality Office	Municipal Corporation, Asansol	05 km	By Auto	20 min	GT Road, Asansol	0341 – 2302219
29.	Panchayat Office	-	-	-	-	-	-
30.	Forest Ranger	Asansol Social Forest Range Office	05 km	By Auto	20 min	B.B.College, Asansol	0343 – 2537229
31.	Commercial Agent		-	-	-	-	-
32.	Any other information	-	-	-	-	-	-

MOHUDA (MHQ)

Name of the Station : **MOHUDA**
Distance : from HWH : **336** ; from ADRA : **61 km**
Ph.No. (Rly.) : **89225, 89268** ; (DOT) :
Nearest Railway Town ship : **MOHUDA** Distance : **200 Mtrs.**
Nearest Civil Town ship : **DHANBAD** Distance : **18 km**
Railway Medicl facility : **RLY. HEALTH UNIT, MOHUDA**
Mobile No. **SMR :** 9771483939 ; **DTI :** 9771483911

Under Jurisdiction of RPF : **MOHUDA**
Ph.No. (Rly.) : **89263** ; (DOT) :
Under Jurisdiction of GRP: **BHOJUDIH**
Ph. No. (Rly.) : **89459**, (DOT) :

Sr. No.	Unit	Name of the Unit	Distance In Km from Stn.	Conveyance	Time required to reach	Address	Phone Nos. with STD code & Mobile Nos.
1.	Local Doctor	S.E.Rly. Health Unit, MHQ	50 mtrs.	By Foot	05 min	Near Mohuda Rly. Station	89253 (Rly.) 09262395886 09708378511
2.	Nursing Home	Prasad Nursing Home	09 km	By Road	15 min	Pitki Bazar, Dhanbad	9693473766
3.	Polyclinic	Choudhary Clinic	10 km	By Road	30 min	Katras Bazar	0326 – 2372486
4.	Nearest Hospital	PMCH, Dhanbad	25 km	By Road	60 min	Court Road, Dhanbad	0326 – 2230465 9431375302
5.	Ambulance	Panchayat Bhawan, Padugora	02 km	By Road	10 min	Near Mohuda P.S.	9264443026
6.	Blood Bank	Chakraborty Nursing Home, Dhanbad	20 km	By Road	45 min	Dhansar, Dhanbad	0326 – 2303621
7.	Medicine Center/ Pharmacy	Shiv Shankar Medical	100 mtrs.	By Foot	05 min	Mahuda Bazar	9431191277
8.	Organization which supply Road Crane/ Bulldozer etc.	BCCL Coal Washery	06 km	By Road	30 min	Nawagarh, Dhanbad	8521834767 6287695318
9.	Name of Labour Contractor	Vindhyachal Contractor	100 mtrs.	By Foot	05 min	Mohuda Bazar	8210518216
10.	Nearby Bus stand or who can provide vehicle	Bus Stand, Mohuda Bazar Laddan	100 mtrs.	By Foot	05 min	Mohuda Bazar	9955531176
		Gobind	100 mtrs.	By Foot	05 min	Mohuda Bazar	9263499634
11.	Person who can provide flood light	Raj Decorator	100 mtrs.	By Foot	05 min	Mohuda Bazar	9934547028
12.	Decorator/Caterer who provide food & shelter	Raj Decorator	100 mtrs.	By Foot	05 min	Mohuda Bazar	9934547028
13.	Organization which can supply Gas/tree cutter.	Gas Agency, Mohuda	150 mtrs.	By Foot	10 min	Mohuda	9931193416

MOHUDA (Contd.)

Sr. No.	Unit	Name of the Unit	Distance In Km from Stn.	Conveyance	Time required to reach	Address	Phone Nos. with STD code & Mobile Nos.
14.	Person who can provide Boat	-	-	-	-	-	-
15.	Near by Dharmasala	Panchyat Bhaban	500 mtrs.	By Foot	20 min	Mohuda Bazar	7979786698
16.	Electric Supply Office	Electric Office, Mohuda,	50 mtrs.	By Foot	05 min	Near Mohuda Station	89252 (Rly.)
		DVC, Putki	08 km	By Road	25 min	Putki Bazar	9523596341
17.	Civil Defence	-	-	-	-	-	-
18.	Fire Station	Fire Station, Dhanbad	25 km	By Road	60 min	Dhanbad Town	9304953429
19.	Local Police Station	Mohuda P.S	150 mtrs.	By Foot	07 min	Mohuda Bazar	9431706411
20.	Telecom Office/ Nearby STD booth	S.E.Rly. Telecom Office	25 Mtrs	By Foot	05 min	Near Rly. Station, Mohuda	89297 (Rly)
21.	Base of Defence, BSF, CISF, SAP etc.	CISF Unit, Mohuda.	150 mtrs.	By Foot	07 min	Mohuda Bazar	7763848099
22.	Scouts & Guides	S.E.Rly. Bharat Scouts & Guides, Bokaro Steel City	25 km	By Road	65 min	Near Bokaro Rly. Station	86345 (Rly.) 9771483353
23.	Local Club	Nehru Yua Club	07 km	By Road	20 min	Telmocho, Mohuda more	9263170842
24.	Local NGO	Jharkhand Vikas Gramin Trust	06 km	By Road	15 min	Kachchra basti, Mohuda	9835134842
25.	Civil Administration	DC, Dhanbad	20 km	By Road	45 min	L.C.Road, Dhanbad	0326 – 2312401 9471191604
		SP office, Dhanbad	25 km	By Road	60 min	Court more, Dhanbad	9431120900
26.	SDO Office	SDO office, Dhanbad	25 km	By Road	60 min	Court more, Dhanbad	9431126246
27.	BDO Office	BDO office, Baghmara	12 km	By Road	35 min	Baghmara	7903943080
28.	Municipality Office	Nagar Nigam, Dhanbad	21 km	By Road	50 min	Dhanbad	0326 – 2301925 9431124467
29.	Panchayat Office	Panchayat Office, Paddugora	02 km	By Road	10 min	Paddugora	7979786698
30.	Forest Ranger	DFO, Dhanbad	28 km	By Road	80 min	Dhanbad	9471192101
31.	Commercial Agent	-	-	-	-	-	-
32.	Any other information	-	-	-	-	-	-

MURADIH (MDF)

Name of the Station : **MURADIH**
Distance : from HWH : **303.9 km** ; from ADRA : **21 km**
Ph.No. (Rly): **89574** ; (DOT) : **9163383914**
Nearest Railway Town ship : **BURNPUR** Distance: **17 km**
Nearest Civil Town ship : **RAGHUNATHPUR** Distance: **23 km**
Railway Medical facility **: RAILWAY HOSPITAL, BURNPUR**
Mobile No. **SMR:** 9547883903 ; **DTI:** 9547883943

Under Jurisdiction of RPF **: ADRA**
Ph.No. (Rly.) : **82611** ; (DOT) : **03251 – 244391**
Under Jurisdiction of GRP : **ADRA**
Ph.No. (Rly.) : **82597** ; (DOT) : **03251 – 243471**

Sr. No.	Unit	Name of the Unit	Distance In Km from Stn.	Conveyance	Time required to reach	Address	Phone Nos. with STD code & Mobile Nos.
1.	Local Doctor	Sri. S.Chowdhury	01 km	By Toto	05 min	Muradih Village	9674289139
2.	Nursing Home	HLG Nursing Home	30 km	By Road	45 min	Kanyapur, Asansol	08101880088
3.	Polyclinic	Medicare Image	30 km	By Road	45 min	Burnpur Road, Asansol	07047431167
4.	Nearest Hospital	Primary Health Centre	03 km	By Toto	10 min	Muradih	9083244437
		Netaji Eye Hospital	02 km	By Toto	10 min	Ramchandrapur	7797771600
5.	Ambulance	Ramchandrapur Kotaldi Gram Panchayat	02 km	By Toto	25 min	Ramchandrapur	9732085706
6.	Blood Bank	S.D. Hospital, Asansol	35 km	By Road	45 min	S.B.Gorain Road, Asansol	0341 – 2214601
7.	Medicine Center/ Pharmacy	Nandi Drug House, Jagat Medical Hall	10 Mtrs	By Foot	03 min	Krishnapur Market	9563869128 9733003616
8.	Organization which can supply Road Crane/ Bulldozer etc.	Khan Transport	04 km	By Road	15 min	Inampur	9733932889
9.	Name of Labour Contractor	Sribas chakraborty	01 km	By Toto	05 min	Jashpur	9932455354
10.	Nearby Bus stand or who can provide vehicle	Sri. Bhuban Gorai, Bus Owner	200 Mtrs.	By Foot	06 min	Krishnapur Market	9614355480
11.	Person who can provide flood light	Sri. Somnath Mukherjee	200 Mtrs.	By Foot	06 min	Krishnapur Market	9732065275
12.	Decorator/Caterer who provide food & shelter	Sri. Asis Chatterjee	200 Mtrs.	By Foot	06 min.	Krishnapur Market	8798217820
13.	Organization which can supply Gas/tree cutter.	-	-	-	-	-	-

MURADIH (Contd.)

Sr. No.	Unit	Name of the Unit	Distance In Km from Stn.	Conveyance	Time required to reach	Address	Phone Nos. with STD code & Mobile Nos.
14.	Person who can provide Boat	-	-	-	-	-	-
15.	Near by Dharmasala	Shibasthan Dharmasala	18 km	By Train	30 min	Sri. Om Prakash Singh, Near Burnpur Station	9126940033
16.	Electric Supply Office	Ramchandrapur	1.5 km	By Rickshaw	15 min	Ramchandrapur	9832903425
17.	Civil Defence	-	-	-	-	-	-
18.	Fire Station	Fire Station, Raghunathpur	25 km	By Road	40 min	Raghunathpur, Purulia	8584027313 8584027314
19.	Local Police Station	Santuri Police Station	10 km	By Road	15 min	At & P.O : Santuri Dist. Purilia	8145500402
20.	Telecom Office/ Nearby STD booth	Sub Tele.Exchange, Ramchandrapur (P&T)	1.5 km	By Rickshaw	10 min	Ramchandrapur	03251 – 250225
21.	Base of Defence, BSF, CISF, SAP etc.	-	-	-	-	-	-
22.	Scouts & Guides	-	-	-	-	-	-
23.	Local Club	Krishnapur Seva Sangha	100 Mtr.	By Foot	02 min	Krishnapur Market, Muradih	9233301486
24.	Local NGO	-	-	-	-	-	-
25.	Civil Administration	District Magistrate, Purulia	65 km	By Road	60 min	Purulia	03252 – 222301 03252 – 222302
26.	SDO Office	Raghunathpur	25 km	By Road	40 min	Raghunathpur	8373068608
27.	BDO Office	Talberia BDO Office	06 km	By Raod	60 min	Talberia, Santuri	9434753833
28.	Municipality Office	Raghunathpur Municipality Office	25 km	By Road	60 min	Raghunathpur	-
29.	Panchayat Office	Ramchandrapur, Gram Panchayat	1.5 km	By Rickshaw	15 min	At & Post: Ramchandrapur	8670358252
30.	Forest Ranger	Bit Officer, Ramkanali	05 km	By Car	20 min	Ramkanali, Purulia	9734159160
31.	Commercial Agent	-	-	-	-	-	-
32.	Any other information	-	-	-	-	-	-

MUSTAPHACHAK (MFCK)

Name of the Station : **MUSTAPHACHAK**
Distance : from BQA : **114.79 km**
Nearest Railway Town ship : **MASAGRAM,** Distance : **04 km**
Nearest Civil Town ship : **BURDWAN,** Distance : **27 km**
Railway Medicl facility : **S.E.RAILWAY HEALTH CENTER, BANKURA**
SMR : 9547883909 ; **DTI :** 9002083914

Under Jurisdiction of RPF : **BANKURA**
Ph.No. (Rly.) : **85240, 85260 ;** (DOT) **: 9163383923**
Under Jurisdiction of GRP : **BANKURA**
Ph.No. (Rly.) : **85268 ;** (DOT) **: 03242 – 254948**

Sr. No.	Unit	Name of the Unit	Distance In Km from Stn.	Conveyance	Time required to reach	Address	Phone Nos. with STD code & Mobile Nos.
1.	Local Doctor	Dr. Ashok Ghosh	02 km	By Cycle	10 min	Sanchra, Burdwan	9474364990
2.	Nursing Home	Memorial Nursing Home and Clinic	02 km	By Cycle	10 min	Durgapur Express Way, Ajhapur, Burdwan	0342 – 2261623 7872315558 7870405553
3.	Polyclinic	MNH Clinic	02 km	By Cycle	10 min	Ajhapur, Burdwan	0342 – 2261623
4.	Nearest Hospital	Block Medical Hospital	08 km	By Road	20 min	Jamalpur, Burdwan	03451 – 288270
5.	Ambulance	Ajhapur Samity	02 km	By Cycle	10 min	Masagram, Burdwan	8768216595
6.	Blood Bank	Burdwan Blood Bank	30 km	By Road	30 min	Burdwan	0342 – 2558642 0342 – 2558641
7.	Medicine Center/Pharmacy	Mani Medical Hall	02 km	By Cycle	10 min	Masagram, Burdwan	9674109823
8.	Organization which can supply Road Crane/ Bulldozer etc.	Samim Enterprise	0.5 km	By Cycle	05 min	Mustaphachak, Sanchra, Burdwan	9732087226 9732276777
9.	Name of Labour Contractor	Samim Enterprise	0.5 km	By Cycle	05 min	Mustaphachak, Sanchra, Burdwan	9732087226 9732276777
10.	Nearby Bus stand or who can provide vehicle	Jamalpur Bus Stand	08 km	By Road	20 min	Jamalpur, Burdwan	-
		Samim Enterprise	0.5 km	By Cycle	05 min	Mustaphachak, Sanchra, Burdwan	9732087226 9732276777
11.	Person who can provide flood light	Katrick Decorator	01 km	By Cycle	05 min	Choubaria, Burdwan	9434199784
12.	Decorator/Caterer who provide food & shelter	Katrick Decorator	01 km	By Cycle	05 min	Choubaria, Burdwan	9434199784
		Five Star Caterer	01 km	By Cycle	05 min	Choubaria, Burdwan	9832210401
13.	Organization which can supply Gas/tree cutter.	Bappa Welding Center	0.5 km	By Cycle	05 min	Mustaphachak, Sanchra, Burdwan	9732313591

MUSTAPHACHAK (Contd.)

Sr. No.	Unit	Name of the Unit	Distance In Km from Stn.	Conveyance	Time required to reach	Address	Phone Nos. with STD code & Mobile Nos.
14.	Person who can provide Boat	-	-	-	-	-	-
15.	Near by Dharmasala	-	-	-	-	-	-
16.	Electric Supply Office	Jamalpur CCC	08 km	By Road	20 min	Harala, Jamalpur	03451 – 288245
17.	Civil Defence	-	-	-	-	-	-
18.	Fire Station	Burdwan Fire Station	30 km	By Road	45 min	Burdwan	0342 – 2557901
19.	Local Police Station	Jamalpur Police Station	08 km	By Road	20 min	Jamalpur, Burdwan	9434310817 03451 – 288225
20.	Telecom Office/ Nearby STD booth	Masagram Telephone Exchange	02 km	By Cycle	10 min	Masagram, Burdwan	03451 – 277400
21.	Base of Defence, BSF, CISF, SAP etc.	Panagarh and Durgapur Base Camp	80 km	By Road	100 min	Panagarh, Gurgapur	-
22.	Scouts & Guides	-	-	-	-	-	-
23.	Local Club	Mustaphachak Club	0.5 km	By Cycle	05 min	Mustaphachak	9635104606
24.	Local NGO	Lions Club of Jamalpur Welfare Trust	08 km	By Road	20 min	Jamalpur, Burdwan	03451 – 289250
25.	Civil Administration	DM, Burdwan	30 km	By Road	45 min	Burdwan	0342 – 2262428
26.	SDO Office	SDO, Burdwan	30 km	By Road	45 min	Burdwan	9434050276 0342 – 2663319
27.	BDO Office	BDO, Jamalpur	08 km	By Road	20 min	Jamalpur, Burdwan	9434144841 03451 – 288251
28.	Municipality Office	Memari Municipality	20 km	By Road	30 min	Memari, Burdwan	9434124307 0342 – 2250942
29.	Panchayat Office	Ajhapur Panchayat	02 km	By Cycle	10 min	Ajhapur, Burdwan	03451 – 277060
30.	Forest Ranger	Burdwan	30 km	By Road	45 min	Glopbag, Burdwan	0342 – 2257172 0342 – 2265172
31.	Commercial Agent	Amit Kumar Nandi				Jamudaha, Chakshanjadi	8348187809
32.	Any other information	-	-	-	-	-	-

NIMDIH (NIM)

Name of the Station : **NIMDIH**
Distance : from HWH : **367.27 km ;** from ADRA : **85 km**
Ph.No. (Rly): **86717**
Nearest Railway Town ship : **TATANAGAR,** Distance : **45 km**
Nearest Civil Town ship : **JAMSHEDPUR,** Distance : **45 km**
Railway Medicl facility : **S.E.RAILWAY HEALTH CENTER, CHANDIL – 86750 (Rly.)**
Mobile No. **SMR :** 9771483933 ; **DTI :** 9002083917

Under Jurisdiction of RPF **: CHANDIL**
Ph.No. (Rly.) : **86732 ;** (DOT) : **9771483707**
Under Jurisdiction of GRP : **CHANDIL**
Ph.No. (Rly.) : **86757**

Sr. No.	Unit	Name of the Unit	Distance In Km from Stn.	Conveyance	Time required to reach	Address	Phone Nos. with STD code & Mobile Nos.
1.	Local Doctor	Nimdih Block Hospital	02 km	By Road	10 min	Raghunathpur, Nimdih	9931517604
2.	Nursing Home	-	-	-	-	-	-
3.	Polyclinic	Ganesh Medical Store	02 km	By Road	10 min	Raghunathpur	7033881763
4.	Nearest Hospital	Nimdih Block Hospital	02 km	By Road	10 min	Raghunathpur, Nimdih	9931517604
5.	Ambulance	Nimdih Block Hospital	02 km	By Road	10 min	Raghunathpur, Nimdih	9931517604
6.	Blood Bank	MGM Hospital	40 km	By Road	60 min	Jamshedpur	9431303933
7.	Medicine Center/Pharmacy	Ganesh Medical Store	02 km	By Road	10 min	Raghunathpur, Nimdih	7033881763
8.	Organization which can supply Road Crane/ Bulldozer etc.	-	-	-	-	-	-
9.	Name of Labour Contractor	Prabhat Paramanik	200 Mtrs.	By Foot	02 min	Nimdih	8709513601
10.	Nearby Bus stand or who can provide vehicle	-	-	-	-	-	-
11.	Person who can provide flood light	-	-	-	-	-	-
12.	Decorator/Caterer who provide food & shelter	-	-	-	-	-	-
13.	Organization which can supply Gas/tree cutter.	-	-	-	-	-	-

NIMDIH (Contd.)

Sr. No.	Unit	Name of the Unit	Distance In Km from Stn.	Conveyance	Time required to reach	Address	Phone Nos. with STD code & Mobile Nos.
14.	Person who can provide Boat	-	-	-	-	-	-
15.	Near by Dharmasala	-	-	-	-	-	-
16.	Electric Supply Office	JBVNL	14 km	By Road	20 min	JBVNL, Chandil	9155025262
17.	Civil Defence	-	-	-	-	-	-
18.	Fire Station	Fire Station, Chandil	17 km	By Road	30 min	Katea Block, Chandil	9060505504 7739698730
19.	Local Police Station	Nimdih P.S.	02 km	By Road	15 min	Nimdih, Raghunathpur	9431706545
20.	Telecom Office/ Nearby STD booth	-	-	-	-	-	-
21.	Base of Defence, BSF, CISF, SAP etc.	-	-	-	-	-	-
22.	Scouts & Guides	-	-	-	-	-	-
23.	Local Club	-	-	-	-	-	-
24.	Local NGO	-	-	-	-	-	-
25.	Civil Administration	DC Office, Saraikela	50 km	By Road	70 min	DC Office, Saraikela	9431161940
26.	SDO Office	SDM Office, Chandil	15 km	By Road	30 km	Chandil Dam Road	9431300002
27.	BDO Office	BDO Office, Nimdih	03 km	By Road	15 km	Raghunathpur, Nimdih	8986500760
28.	Municipality Office	-	-	-	-	-	-
29.	Panchayat Office	Gourdih Panchayat Office	05 km	By Road	20 min	Gourdih, Nimdih	9006898098
30.	Forest Ranger	Chandil	15 km	By Road	30 min	Chandil	8987790360 9431361393
31.	Commercial Agent	-	-	-	-	-	-
32.	Any other information	-	-	-	-	-	-

NOBANDA (NOB)

Name of the Station : **NOBANDA,**
Distance : from HWH : **242.48 km,** Distance : from ADRA : **61.68 km**
Nearest Railway Town ship : **BANKURA** Distance : **8.67 km**
Nearest Civil Town ship : **BANKURA** Distance : **8.67 km**
Nearest Village : **NOBANDA,** Distance : **1 ½ km**
DTI: 9002083915

Under Jurisdiction of RPF : **BANKURA**
Ph.No. (Rly.) : **85261** (DOT) : **03242 – 252843**
Under Jurisdiction of GRP : **BANKURA**
Ph.No. (Rly.) : **85262** (DOT) : **03242 – 254948**

Sr. No.	Unit	Name of the Unit	Distance In Km from Stn.	Conveyance	Time required to reach	Address	Phone Nos. with STD code & Mobile Nos.
1.	Local Doctor	Bhakta Karak	0.3 km	By Foot	05 min	Makurgram, Bankura	
2.	Nursing Home	Hardik	10 km	By Road	30 min	Rabindra Sarani, Bankura	03242 – 256417
3.	Polyclinic	New Spandan	0.4 km	By Road	05 min	Makin gram, Bankura	8967844901
4.	Nearest Hospital	BSMCH	12 km	By Road	30 min	Gobinda Nagar, Bankura	03242 – 244700
5.	Ambulance	-	-	-	-	-	-
6.	Blood Bank	BSMCH, Bankura	15 km	By Road	25 min	Gobinda Nagar, Bankura	03242 – 244703
7.	Medicine Center/Pharmacy	-	-	-	-	-	-
8.	Organization which can supply Road Crane/ Bulldozer etc.	-	-	-	-	-	-
9.	Name of Labour Contractor	Prasenjit Makur	0.4 km	By Road	05 min	Makingram, Bankura	9681891891
10.	Nearby Bus stand or who can provide vehicle	Makugram	200 Mtrs.	By Road	05 min	Makugram, Bankura	-
11.	Person who can provide flood light	-	-	-	-	-	-
12.	Decorator/Caterer who provide food & shelter	-	-	-	-	-	-
13.	Organization which can supply Gas/tree cutter.	Indian Gas	03 km	By Road	10 min	Belboni, Bankura	-

NOBANDA (Contd.)

Sr. No.	Unit	Name of the Unit	Distance In Km from Stn.	Conveyance	Time required to reach	Address	Phone Nos. with STD code & Mobile Nos.
14.	Person who can provide Boat	-	-	-	-	-	-
15.	Near by Dharmasala	-	-	-	-	-	-
16.	Electric Supply Office	-	-	-	-	-	-
17.	Civil Defence	-	-	-	-	-	-
18.	Fire Station	Fire Station, Bankura	13 km	By Road	25 min	Fire Brigade, Bankura	03242 – 243291
19.	Local Police Station	Bankura Police Station	10 km	By Road	20 min	Bankura	03242 – 250675
20.	Telecom Office/ Nearby STD booth	-	-	-	-	-	-
21.	Base of Defence, BSF, CISF, SAP etc.	-	-	-	-	-	-
22.	Scouts & Guides	-	-	-	-	-	-
23.	Local Club	-	-	-	-	-	-
24.	Local NGO	Young Club, Bikna	5 km	By Bus/Car	10 min	Young Club, Heavy More, Bikna.	9434362917
25.	Civil Administration	BDO-II, Makhurgram.	1/3 km	By Rickshaw	10 min	BDO-II, Makhurgram.	03242 – 254627
26.	SDO Office	Bankura	15 km	By Road	25 min	Bankura	9475900018
27.	BDO Office	Bankura – II	08 km	By Road	15 min	Bikna, Bankura	9475900058
28.	Municipality Office	-	-	-	-	-	-
29.	Panchayat Office	Narrah	01 km	By Road	05 min	Narrah, Bankura	-
30.	Forest Ranger	-	-	-	-	-	-
31.	Commercial Agent	Naresh Mondal	02 km	By Road	20 min	Kharigara, Bankura	7797735571
32.	Any other information	-	-	-	-	-	-

ONDAGRAM (ODM)

Name of the Station : **ONDAGRAM**
Distance : from HWH : **241/28-30 km ;** from ADRA : **67 km**
Ph.No. (Rly.) : **82876** ; (CUG/DOT) : **9163383924**
Nearest Railway Town ship : **BANKURA** Distance : **20 km**
Nearest Civil Town ship : **BANKURA** Distance : **20 km**
Mobile No. **SMR:** 9547883915 ; **DTI (BQA) :** 9002083915

Under Jurisdiction of RPF : **BANKURA**
Ph.No. (Rly.) : **85261 ;** (DOT) **: 03242 – 252843**
Under Jurisdiction of GRP : **BANKURA**
Ph.No. (Rly.) : 85268 ; **(DOT)** : **03242 – 254948**

Sr. No.	Unit	Name of the Unit	Distance In Km from Stn.	Conveyance	Time required to reach	Address	Phone Nos. with STD code & Mobile Nos.
1.	Local Doctor	Dr. Saikat Garai	01 km	By Foot	15 min	Ondagram, Bankura	9830980370
		Dr. Chandan Bose	01 km	By Foot	15 min	Ondagram, Bankura	9434236305
2.	Nursing Home	-	-	-	-	-	-
3.	Polyclinic	Dr. A.Chatterjee Nursing Home	01 km	By Foot	15 min	Onda Station Road	03242 – 266217
4.	Nearest Hospital	Onda BPHC Hospital	05 km	By Road	30 min	Krishnagar, ODM	03242 – 266228
		Rly. Health Unit, BQA	16 km	By Road	30 min	Bankura	85250 (Rly.) 03242 – 257530
5.	Ambulance	Super Speciality Hospital	03 km	By Road	10 min	Gogra, Onda	03242 – 266228
6.	Blood Bank	-	-	-	-	-	-
7.	Medicine Center/ Pharmacy	Sudipa Pharmacy	0.5 km	By Foot	03 min	Onda Rly. Station Road	03242 – 266014 9474019303
8.	Organization which can supply Road Crane/ Bulldozer etc.	-	-	-	-	-	-
9.	Name of Labour Contractor	Bijan Chowdhury	01 km	By Foot	05 min	Onda	9434480355
10.	Nearby Bus stand or who can provide vehicle	Onda Bus Stand Kajal Pallit	01 km	By Foot	05 min	Onda	8926678382
11.	Person who can provide flood light	Light & Sound, Onda	01 km	By Foot	05 min	Light & Sound, Onda	-
12.	Decorator/Caterer who provide food & shelter	Bijan Chowdhury	01 km	By Foot	05 min	Onda	9434480355

ONDAGRAM (Contd.)

Sr. No.	Unit	Name of the Unit	Distance In Km from Stn.	Conveyance	Time required to reach	Address	Phone Nos. with STD code & Mobile Nos.
13.	Organization which can supply Gas/tree cutter.	-	-	-	-	-	-
14.	Person who can provide Boat	-	-	-	-	-	-
15.	Near by Dharmasala	Bankura Dharmasala	16 km	By Road	55 min	Bankura	-
16.	Electric Supply Office	Onda Electric Office	02 km	By Road	20 min	Onda, Bankura	8348690191 8476413088
17.	Civil Defence	-	-	-	-	-	-
18.	Fire Station	Fire Station, Bankura	18 km	By Bus	60 min	Fire Station, Bankura	03242 – 243291
19.	Local Police Station	Police Station, Onda	01 km	By Rickshaw	05 min	Police Station, Ondagram	9803269321 8001307307
20.	Telecom Office/ Nearby STD booth	Onda Telephone Exchange	01 km	By Foot	05 min	Onda, Bankura	03242 – 266298 03242 – 253980
21.	Base of Defence, BSF, CISF, SAP etc.	-	-	-	-	-	-
22.	Scouts & Guides	-	-	-	-	-	-
23.	Local Club	Surya Shangha Club	0.5 km	By Foot	03 min	Onda	-
24.	Local NGO	-	-	-	-	-	-
25.	Civil Administration	-	-	-	-	-	-
26.	SDO Office	SDO Office, Bankura	16 km	By Road	55 min	SDO Office, Bankura	03242 – 250260 03242 – 250291
27.	BDO Office	BDO Office, Onda	1.5 km	By Rickshaw	08 min	BDO Office, Onda	03242 – 266236
28.	Municipality Office	-	-	-	-	-	-
29.	Panchayat Office	Onda – 1	1.5 km	By Rickshaw	15 min	Ondagram, Bankura	03242 – 266224 03242 – 266239
30.	Forest Ranger	Onda	03 km	By Rickshaw	27 min	Onda, Bankura	8609025700
31.	Commercial Agent	Sri. D. Sarkar	-	-	-	-	8514985716
32.	Any other information	-	-	-	-	-	-

PATRASAYER (PSF)

Name of the Station : **PATRASAYER**
Distance : from BQA : **56.3 km**

Under Jurisdiction of RPF : **BANKURA**
Ph.No. (Rly.) : **85240, 85260 ;** (DOT) **: 9163383923**
Under Jurisdiction of GRP : **BANKURA**
Ph.No. (Rly.) : **85268 ;** (DOT) **: 03242 – 254948**

Sr. No.	Unit	Name of the Unit	Distance In Km from Stn.	Conveyance	Time required to reach	Address	Phone Nos. with STD code & Mobile Nos.
1.	Local Doctor	Dr. D. Datta	0.5 km	By Bus	06 min	Dutta Para, Patrasayer.	03244 – 266265 9434391835
2.	Nursing Home	Glokal Hospital	20 km	By Bus	30 min	Sonamukhi	-
3.	Polyclinic	KG college, Bishnupur	40 km	By Road	120 min	Bishnupur	03244 – 252030
4.	Nearest Hospital	Block Primary Health Centre.	02 km	By Bus	06 min	Patrasayer Bus Stand	03244 – 266239
5.	Ambulance	-	-	-	-	-	-
6.	Blood Bank	Sub. Divl. Hospital, Bishnupur	40 km	By Road	120 min	Rasikgunj, Bishnupur	03244 – 252065
7.	Medicine Center/ Pharmacy	Arati Medical Store	0.5 km	By Foot	03 min	Patrasayer	9732043551
8.	Organization which can supply Road Crane/ Bulldozer etc.	Gold Bricks	02 km	By Road	05 min	Champaboni	9474047022
9.	Name of Labour Contractor	-	-	-	-	-	-
10.	Nearby Bus stand or who can provide vehicle	Tanmay De	04 km	By Road	10 min	Danna	9734709808
11.	Person who can provide flood light	-	-	-	-	-	-
12.	Decorator/Caterer who provide food & shelter	-	-	-	-	-	-
13.	Organization which can supply Gas/tree cutter.	-	-	-	-	-	-

PATRASAYER (Contd.)

Sr. No.	Unit	Name of the Unit	Distance In Km from Stn.	Conveyance	Time required to reach	Address	Phone Nos. with STD code & Mobile Nos.
14.	Person who can provide Boat	-	-	-	-	-	-
15.	Near by Dharmasala	-	-	-	-	-	-
16.	Electric Supply Office	Patrasayer	02 km	By Road	05 min	Patrasayer	03244 – 266244
17.	Civil Defence	-	-	-	-	-	-
18.	Fire Station	Fire Station, Bankura	57 km	By Bus	120 min	Fire Station, Bankura.	03242 – 251291 101
19.	Local Police Station	Patrasayer Police Station	02 km	By Bus	05 min	Patrasayer Bus Stand	03244 – 266226
20.	Telecom Office/ Nearby STD booth	Patrasayer Station	0.5 km	By Foot	02 min	Patrasayer Station	03244 – 266298
21.	Base of Defence, BSF, CISF, SAP etc.	-	-	-	-	-	-
22.	Scouts & Guides	-	-	-	-	-	-
23.	Local Club	Patrasayer Youth Association	02 km	By Bus	05 min	Patrasayer, Bankura	-
24.	Local NGO	Angikar Paribar	01 km	By Road	05 min	Kankar danga	7384279649
25.	Civil Administration	-	-	-	-	-	-
26.	SDO Office	-	-	-	-	-	-
27.	BDO Office	BDO, Patrasayer	02 km	By Bus	05 min	BDO office, Patrasayer.	03244 – 266232
28.	Municipality Office	-	-	-	-	-	-
29.	Panchayat Office	Patrasayer	02 km	By Bus	05 min	Near Bus Stand, Patrasayer	03244 – 266157
30.	Forest Ranger	-	-	-	-	-	-
31.	Commercial Agent	Kuntal Ghoshal	0.5 km	By Foot	02 min	Patrasyer	8345009098 8345009098
32.	Any other information	-	-	-	-	-	-

PIARDOBA (PBA)

Name of the Station : **PIARDOBA**
Distance : from HWH : **188 km ;** from ADRA : **95.5 km**
Ph.No. (Rly.): **82805** ; (DOT) : **03244 – 259566**
Nearest Railway Town ship : **BISHNUPUR** Distance : **13 km**
Nearest Civil Town ship : **BISHNUPUR** Distance : **11 km**
Nearest Medical Facility : **BANKURA HEALTH UNIT**
Mobile No. : **SMR :** 9547883916 ; **DTI (BQA) :** 9002083915

Under Jurisdiction of RPF : **BANKURA**
Ph.No. (Rly.) : **85258 ;** (DOT) **:**
Under Jurisdiction of GRP : **BANKURA**
Ph.No. (Rly.) : **85268 ;** (DOT) **: 03242 – 254948**

Sr. No.	Unit	Name of the Unit	Distance In Km from Stn.	Conveyance	Time required to reach	Address	Phone Nos. with STD code & Mobile Nos.
1.	Local Doctor	Dr. Megh Nath Ghosh	01 km	By Foot	15 min	Ammoangra, Piardoba	9732250306
		Dr. Anil Mallick	250 mtrs.	By Foot	05 min	Nachamjam, Piardoba	9732191792
2.	Nursing Home	Kaniska Multi Speciality Hospital	1.5 km	By Road	05 min	Near Kaniska BED college, Piardoba	9144332407 9144332408 9144332409
3.	Polyclinic	-do-	-do-	-do-	-do-	-do-	-do-
4.	Nearest Hospital	Dist. Hospital, Bishnupur	15 km	By Road	30 min	Gopalganj, Bishnupur	03244 – 253062
5.	Ambulance	Kaniska Multi Speciality Hospital	1.5 km	By Road	05 min	Near Kaniska BED college, Piardoba	9144332407 9144332408 9144332409
6.	Blood Bank	Bishnupur Dist. Hospital	15 km	By Road	30 min	Gopalganj, Bishnupur	03244 – 253062
7.	Medicine Center/Pharmacy	Mahaprabhu Farmacy	0.5 km	By Foot	07 km	Piardoba	7797444404
8.	Organization which can supply Road Crane/ Bulldozer etc.	Bishnupur Municipality	17 km	By Bus	35 min	Bishnupur Municipality	8617824636 9434003850
9.	Name of Labour Contractor	Sayer Ali	03 km	By Foot	15 min	Kalabagan, Piardoba	8001279355
10.	Nearby Bus stand or who can provide vehicle	Dr. Megh Nath Ghosh Dr. Anil Mallick	250 mtrs.	By Foot	05 min	Amdangra, Piardoba Nachanjam, Piardoba	9732250306 9732191792
11.	Person who can provide flood light	Uday Palui	1.5 km	By Foot	12 min	Maa Sharada Decorators, Piardoba	9732255048
12.	Decorator/Caterer who provide food & shelter	Uday Palui	1.5 km	By Foot	12 min	Maa Sharada Decorators, Piardoba	9732255048
13.	Organization which can supply Gas/tree cutter.	Modern Fuel H.P.Gas	13 km	By Road	25 min	Bishnupur	03244 - 253448

PIARDOBA (Contd.)

Sr. No.	Unit	Name of the Unit	Distance In Km from Stn.	Conveyance	Time required to reach	Address	Phone Nos. with STD code & Mobile Nos.
14.	Person who can provide Boat	-	-	-	-	-	-
15.	Near by Dharmasala	-	-	-	-	-	-
16.	Electric Supply Office	Taldangra	32 km	By Road	55 min	Taldangra, Piardoba	8900799408
17.	Civil Defence	-	-	-	-	-	-
18.	Fire Station	Fire Station, Bishnupur	17 km	By Road	30 min	Bishnupur	7584872020
19.	Local Police Station	Bisnupur Police Station	18 km	By Bus	35 min	Bishnupur, Police Station	9147888920
20.	Telecom Office/ Nearby STD booth	Bankadaha, Piardoba	05 km	By Bus	10 min	Bankadaha, Piardoba	03244 – 259401 03244 – 259298
21.	Base of Defence, BSF, CISF, SAP etc.	-	-	-	-	-	-
22.	Scouts & Guides	NCC Office, Bishnupur	17 km	By Bus	32 min	College Road, Bishnupur	7947145528
23.	Local Club	Vidyasagar Samajseva Organisation, Piardoba	250 mtr.	By Foot	05 min	Piardoba	03244 – 259752 03244 – 259440
24.	Local NGO	Vidyasagar Samaj Seva Organization, Piardoba	250 mtrs	By Foot	05 min	Piardoba	03244 – 259752 03244 – 259440
25.	Civil Administration	SDPO, Bishnupur	18 km	By Road	32 min	SDPO Office, Bishnupur	03244 – 252095
26.	SDO Office	SDO Office, Bishnupur	17 km	By Road	32 min	Bishnupur	9434081001
27.	BDO Office	BDO office, Bishnupur	18 km	By Road	36 min	Gopeswar Pally, Bishnupur	9434754746
28.	Municipality Office	-	-	-	-	-	-
29.	Panchayat Office	Bankadaha	05 km	By Bus	10 min	Bankadaha, Piardoba	03244 – 255448
30.	Forest Ranger	Bankadaha	05 km	By Bus	10 min	Bankadaha, Piardoba	6290964698
31.	Commercial Agent	-	-	-	-	-	-
32.	Any other information	-	-	-	-	-	-

PUNDAG (PNW)

Name of the Station : **PUNDAG**
Distance : from HWH (via:-Tata) : **384 km** ; from ADRA : **88 km**
Ph.No. (Rly.) : **86242**
Nearest Railway Town ship : **BOKARO** Distance : **17 km**
Nearest Civil Town ship : **BOKARO** Distance : **25 km**
Railway medical facility **: HEALTH UNIT, BOKARO**
Mobile No. **SMR :** 9547883936 ; **DTI :** 9771483913

Under Jurisdiction of RPF : **KOTSHILA**
Ph.No. (Rly.) : **86234** ; (DOT) : **8170007770**
Under Jurisdiction of GRP : **PURULIA**
Ph.No. (Rly.) : **84212** ; (DOT) : **03252 – 225976**

Sr. No.	Unit	Name of the Unit	Distance In Km from Stn.	Conveyance	Time required to reach	Address	Phone Nos. with STD code & Mobile Nos.
1.	Local Doctor	Dr. A.B. Chatterjee	0.3 km	By Foot	07 min	Vill+PO: Chowki Bera	9932375322
2.	Nursing Home	Dr.K.K.Das,Nursing Home	25 km	By Road	80 min	Co-operative Colony,BKSC	06542 – 259604
3.	Polyclinic	S.E.Rly. Polyclinic, BKSC	19 km	By Train	30 min	S.E.Rly. Polyclinic, BKSC	9474510096
4.	Nearest Hospital	Sadar Hospital, Purulia	50 km	By Road	90 min	Sadar Hospital, Purulia	03252 – 222200 03252 – 222280
		BGH, BKSC	30 km	By Road	90 min	BGH, BKSC	8986872972
5.	Ambulance	Ananda Marg Hospital	01 km	By Road	30 min	Hari Pada Mahato,Pundag	9932814949
6.	Blood Bank	BGH, BKSC	30 km	By Road	90 min	BGH, BKSC	8986872991 8986872972
		K.M.Mamorial, Chas	30 km	By Road	90 min	K.M.Memorial, Chas	9431127270
7.	Medicine Center/ Pharmacy	Chitra Medical Hall	0.3 km	On Foot	07 min	Pundag Bazar	9800367491
		Manik Medical Hall	0.3 km	On Foot	07 min	Pundag Bazar	9617491506 9635254283
		Tulsi Medical Hall	0.3 km	On Foot	07 min	Pundag Bazar	9832039083
8.	Organization which supply Road Crane/ Bulldozer etc.	Bajrangbali Transport, Bokaro	30 km	By Road	90 min	Main Road, Chas	7004902611 6207257014
9.	Name of Labour Contractor	Dilip Construction	30 km	By Road	60 min	Sec.-II-B, F.Road, BKSC	9934199043 8210532872
10.	Nearby Bus stand or who can provide vehicle	Dilip Construction	30 km	By Road	60 min	Sec.-II-B, F.Road, BKSC	9934199043 8210532872
11.	Person who can provide flood light	Dilip Construction	30 km	By Road	60 min	Sec.-II-B, F.Road, BKSC	9934199043 8210532872

PUNDAG (PNW)

Sr. No.	Unit	Name of the Unit	Distance In Km from Stn.	Conveyance	Time required to reach	Address	Phone Nos. with STD code & Mobile Nos.
12.	Decorator/Caterer who provide food & shelter	Dilip Construction	30 km	By Road	60 min	Sec.-II-B, F.Road, BKSC	9934199043 8210532872
13.	Organization which can supply Gas/Tree cutter.	Dilip Construction	30 km	By Road	60 min	Sec.-II-B, F.Road, BKSC	9934199043 8210532872
14.	Person who can provide Boat	R.P.Construction, Rly. Colony, BKSC	25 km	By Road	60 min	Rly. Colony BKSC	9431442480
15.	Near by Dharmasala	Marwari Dharmasala	25 km	By Road	90 min	Main Road, Chas	8969155874 9471105907
16.	Electric Supply Office	Joypur	18 km	By Road	50 min	Elec. Sub Office, Joypur	9635636639 8013459679
17.	Civil Defence	-	-	-	-	-	-
18.	Fire Station	Fire Station, BKSC	30 km	By Road	90 min	Fire Station, Bokaro	9304953427
		Fire Station, Jhalda	40 km	By Road	60 min	Fire Station, Jhalda	03254 – 255032
19.	Local Police Station	Pundag Police Station	0.5 km	By Foot	15 min	Pundag Police Station	9874122279
20.	Telecom Office/ Nearby STD booth	BSL Tele. Exchange, Sector-II, BKSC	30 km	By Train	60 min	BSL Tele. Exchange, Sector-II, BKSC	9431122225
21.	Base of Defence, BSF, CISF, SAP etc.	CISF Unit, SAIL, Bokaro	25 km	By Train	50 min	CISF Unit, SAIL, Bokaro	8986875454
22.	Scouts & Guides	S.E.Rly. Bharat Scouts & Guides, Bokaro	15 km	By Train	30 min	Railway Colony, Bokaro	9771483353
23.	Local Club	Lions Club, BKSC	25 km	By Train	90 min	Lions Club, BKSC	9431122225
24.	Local NGO	Helping Hand, Chas	30 km	By Road	90 min	Helping Hand, Chas	9431127643
25.	Civil Administration	District Magistrate,PRR	50 km	By Train	90 min	District Magistrate,PRR	03252 – 222302 8373068601
26.	SDO Office	SDO Office, Jhalda	26 km	By Train	30 min	SDO Office, Jhalda	8373068610
27.	BDO Office	Garhjaipur	18 km	By Train	30 min	BDO office, Garhjaipur	8373068609
28.	Municipality Office	Jhalda Municipality	26 km	By Train	30 min	Jhalda Municipality	-
29.	Panchayat Office	Panchayat Office, PNW	0.3 km	By Foot	05 min	Panchayat Office, PNW	9002424831
30.	Forest Ranger	Forest Office, Joypur	18 km	By Train	30 min	Forest Office, Joypur	8013459679
31.	Commercial Agent	Sanjib Mahato	03 km	By Road	20 min	Salgram, Baglata	8927642218
32.	Any other information	-	-	-	-	-	-

PURULIA (PRR)

Name of the Station : **PURULIA JN.**
Distance : **322.664 km** ; from ADRA : **39 km**
Ph.No. (Rly) : **84260 / 84262** ; (DOT) : **9163383936**
Nearest Railway Town ship : **PURULIA TOWN** Distance : **01 km**
Nearest Civil Town ship : **PURULIA TOWN** Distance : **01 km**
Mobile No. **SMR:** 9547883923 ; **DTI:** 9002083917

Under Jurisdiction of RPF : **PURULIA**
Ph.No. (Rly.) : **84254** ; (DOT) : **03252 – 224515**
Under Jurisdiction of GRP : **PURULIA**
Ph.No. (Rly.) : **84212** (DOT) : **03252 – 225976**

Sr. No.	Unit	Name of the Unit	Distance In Km from Stn.	Conveyance	Time required to reach	Address	Phone Nos. with STD code & Mobile Nos.
1.	Local Doctor	Dr. B. Karmakar	01 km	By Toto	05 min	Rath Tola, Purulia	9433946604
2.	Nursing Home	Singhania Nursing Home	04 km	By Toto	20 min	South Lake Road, Purulia	03252 – 202404 8145900440
3.	Polyclinic	Sidharth Diagnostic	2.5 km	By Toto	15 min	S.N.Sarkar Road, Purulia	03252 – 224702 758600652
4.	Nearest Hospital	District Sadar Hospital	2.5 km	By Toto	15 min	Near Fire Station, Purulia	7407676839
5.	Ambulance	Vanus Club	01 km	By Toto	05 min	Namo Para, Purulia	03252 – 222222
6.	Blood Bank	Deben Mahato Sadar Hospital, Purulia	2.5 km	By Toto	15 min	Near Fire Station, Purulia	03252 – 222678 7584949494
7.	Medicine Center/ Pharmacy	Dutta Medical Center	1.5 km	By Toto	10 min	Chawk Bazar, Purulia	03252 – 223285
8.	Organization which supply Road Crane/ Bulldozer etc.	PWD Office, Purulia	2.5 km	By Toto	15 min	Ranchi Road, Purulia	03252 – 222371
9.	Name of Labour Contractor	Basu Dev Dan	200 mtr.	By Foot	05 min	Bhagaband Para, Purulia	9434008478
10.	Nearby Bus stand or who can provide vehicle	Purulia Bus Stand	03 km	By Toto	20 min	Purulia Bus Stand	9434346595
11.	Person who can provide flood light	MBX light	500 mtr.	By Foot	15 min	Loco Shed Para, Purulia	08918055240
12.	Decorator/Caterer who provide food & shelter	New Urbi Decorator, Purulia	100 mtr.	By Foot	05 min	Dak Bunglow, Purulia	08637570899
13.	Organization which can supply Gas/tree cutter.	Joy Guru Welding Works	100 mtr.	By Foot	05 min	H.P.Dan Road, Purulia	9800982362

PURULIA (Contd.)

Sr. No.	Unit	Name of the Unit	Distance In Km from Stn.	Conveyance	Time required to reach	Address	Phone Nos. with STD code & Mobile Nos.
14.	Person who can provide Boat	DM Office, Purulia	02 km	By Road	07 min	DM Office, Purulia	09735179808
15.	Near by Dharmasala	Shyam Dharmasala	1.5 km	By Foot	10 min	Chowk Bazar, Purulia	03252 – 222018
16.	Electric Supply Office	WBSEB, Purulia	01 km	By Toto	05 min	Near MSA Ground, Purulia	03252 – 222254
17.	Civil Defence	-	-	-	-	-	-
18.	Fire Station	Purulia Fire Station	2.5 km	By Toto	15 min	Purulia Fire Station	03252 – 222101 03252 – 222201
19.	Local Police Station	Town Thana, Purulia	1.5 km	By Toto	10 min	Main Road, Purulia	03252 – 223205 8145500137
20.	Telecom Office/ Nearby STD booth	Telecom Office, Purulia	02 km	By Toto	13 min	BSNL Office, Krishna More, Purulia	03252 – 225055
21.	Base of Defence, BSF, CISF, SAP etc.	SAP, Chhara	08 km	By Road	30 min	SAP camp near Chharra Station	03252 – 201167
22.	Scouts & Guides	-	-	-	-	-	-
23.	Local Club	BSG Club, Purulia	200 mtr.	By Foot	05 min	Loco Shed Para, Purulia	09851026101
24.	Local NGO	Shakti Sangha, Purulia	02 km	By Toto	10 min	Chowk Bazar, Purulia	03252 – 223800 09434001136
25.	Civil Administration	DM, Purulia	02 km	By Toto	10 min	DM Office, Purulia	03252 – 222302 09735179808
26.	SDO Office	SDO, Sadar, Purulia	03 km	By Toto	15 min	Ranchi Road, Purulia	03252 – 223266
27.	BDO Office	Purulia	05 km	By Road	20 min	Barakar Road, Purulia	03252 – 222790
28.	Municipality Office	Purulia Municipality	2.5 km	By Toto	15 min	Near Bus Stand, Purulia	03252 – 222409 09339212512
29.	Panchayat Office	-	-	-	-	-	-
30.	Forest Ranger	DFO, Purulia	2.5 km	By Toto	15 min	Near Bus Stand, Purulia	03252 – 222329 03252 – 228323
31.	Commercial Agent	Chamber of Commerce	02 km	By Road	10 min	Garikhana, Purulia	9434018415
32.	Any other information	Volunteers Blood Donors Association, Purulia	3.5 km	By Toto	20 min	Desh Bandhu Road, Purulia	03252 – 222885 07701354085

RADHAGAON (RDF)

Name of the Station : **RADHAGAON**
Distance : from HWH: **399.08 km** ; from ADRA : **90 km**
Ph.No. (Rly.) : **86424** ; (DOT) : **7858800649**
Nearest Railway Town ship : **BOKARO** Distance : **07 Km**
Nearest Civil Town ship : **BOKARO** Distance : **12 Km**
Medical facility**: RAILWAY HEALTH UNIT, BOKARO**
Mobile No. **SMR:** 09771483963 ; **DTI:** 9771483912

Under Jurisdiction of RPF : **KOTSHILA**
Ph.No. (Rly) : **86290** ; (DOT) :
Under Jurisdiction of GRP : **BOKARO**
Ph.No. (Rly) : **86339** ; (DOT) :

Sr. No.	Unit	Name of the Unit	Distance In Km from Stn.	Conveyance	Time required to reach	Address	Phone Nos. with STD code & Mobile Nos.
1.	Local Doctor	Rly. Hospital, BKSC	07 km	By Road	15 min	Rly. Hospital, BKSC	86132 (Rly.) 9474510096
2.	Nursing Home	K.M.Memorial Hospital	15 km	By Road	30 min	Chas, Bokaro	9835769110
3.	Polyclinic	Rly. Polyclinic, BKSC	07 km	By Road	15 min	Rly. Polyclinic, BKSC	86132 (Rly.) 9474510096
4.	Nearest Hospital	BGH, Sector – 4, BKSC	15 km	By Tempo	25 min	BGH, Sector – 4, BKSC	06542 – 288555 8986872972
5.	Ambulance	Rly. Hospital, BKSC	07 km	By Road	15 min	Rly. Hospital, BKSC	86132 (Rly.) 9474510096
6.	Blood Bank	Red Cross Society, BGH	15 km	By Road	25 min	BGH, Sector – 4, BKSC	06542 – 289100 8986872972
7.	Medicine Center/Pharmacy	Ranjan Medical Store	07 km	By Road	15 min	Kumardih, B.S.City	8002833833
8.	Organization which supply Road Crane/ Bulldozer etc.	Bajrangbali Contrator	15 km	By Tempo	30 min	Chas, Bokaro	9431118518
9.	Name of Labour Contractor	R.P.Construction, BKSC	07 km	By Tempo	15 min	Rly. Colony, BKSC	9835190025
10.	Nearby Bus stand or who can provide vehicle	Manoj Kumar Bari	08 km	By Tempo	20 min	Bali Cooperative, BKSC	9431378680
11.	Person who can provide flood light	R.P.Construction, BKSC	07 km	By Tempo	15 min	Rly. Colony, BKSC	9835190025
12.	Decorator/Caterer who provide food & shelter	Apna Tent House, BKSC	07 km	By Tempo	15 min	Kurmidih, B.S.City	8651494531
13.	Organization which can supply Gas/tree cutter.	Bajrangbali Contrator	15 km	By Tempo	30 min	Chas, Bokaro	9431118518

RADHAGAON (Contd.)

Sr. No.	Unit	Name of the Unit	Distance In Km from Stn.	Conveyance	Time required to reach	Address	Phone Nos. with STD code & Mobile Nos.
14.	Person who can provide Boat	-	-	-	-	-	-
15.	Near by Dharmasala	-	-	-	-	-	-
16.	Electric Supply Office	S.E.Rly. Eelctric Office	07 km	By Tempo	15 min	Bokaro	86146 (Rly.) 9771483317
17.	Civil Defence	-	-	-	-	-	-
18.	Fire Station	Fire Station, Bokaro	13 km	By Tempo	25 min	Fire Station, Bokaro	9304953427
19.	Local Police Station	Balidih, P.S	07 km	By Tempo	15 min	Balidih, P.S	9431706433
20.	Telecom Office/ Nearby STD booth	Bokaro Steel City Sector – II, BSNL Office.	07 km	By Tempo	20 min	Bokaro Steel City Sector – II, BSNL Office.	06542 – 247711 9431122225
21.	Base of Defence, BSF, CISF, SAP etc.	CISF Bokaro Steel City	11 km	By Tempo	20 min	CISF Bokaro Steel City	06542 – 244038 06542 – 246859
22.	Scouts & Guides	-	-	-	-	-	-
23.	Local Club	-	-	-	-	-	-
24.	Local NGO	-	-	-	-	-	-
25.	Civil Administration	DC Office, Sector-1	14 km	By Tempo	25 min	Sector – 1, Bokaro	06542 – 249944
26.	SDO Office	SDO Office, Chas	20 km	By Tempo	40 min	ITI More, Chas	9431126791
27.	BDO Office	BDO Office, Chas	18 km	By Tempo	35 min	BDO Office, Chas	9430345685
28.	Municipality Office	-	-	-	-	-	-
29.	Panchayat Office	Panchayat Office Radhanagar	0.5 km	By Foot	10 min	Panchayat Office Radhanagar	8228903241
30.	Forest Ranger	-	-	-	-	-	-
31.	Commercial Agent	-	-	-	-	-	-
32.	Any other information	-	-	-	-	-	-

RAINAGAR (RNGR)

Name of the Station : **RAINAGAR**
Distance : from BQA : **96.6 Km**
Nearest Railway Town ship : **RAINAGAR**

Under Jurisdiction of RPF : **BANKURA**
Ph.No. (Rly.) : **85240, 85260 ;** (DOT) **: 9163383923**
Under Jurisdiction of GRP : **BANKURA**
Ph.No. (Rly.) : **85268 ;** (DOT) **: 03242 – 254948**

Sr. No.	Unit	Name of the Unit	Distance In Km from Stn.	Conveyance	Time required to reach	Address	Phone Nos. with STD code & Mobile Nos.
1.	Local Doctor	Dr. Probhat Banerjee	05 km	By Road	25 min	Raina Bazar	8617430028
2.	Nursing Home	Shyamsundar Nursing Home	07 km	By Road	30 min	Shyamsundar	9641218190
3.	Polyclinic	Life Line Polyclinic	05 km	By Road	25 min	Raina	7001092998
4.	Nearest Hospital	Block Primary Health Center	07 km	By Road	25 min	Mahesbati, Raina	03451 – 261210
5.	Ambulance	Rain Ambulance	06 km	By Road	35 min	Raina Hospital More	7407400742
6.	Blood Bank	Blood collection center	07 km	By Road	40 min	Raina Bazar	9475636227
7.	Medicine Center/ Pharmacy	The Gopi Krishna Nayek Medicine Center	05 km	By Road	30 min	Raina Bazar	9732178960
8.	Organization which can supply Road Crane/ Bulldozer etc.	Sukanta Konar	08 km	By Road	40 min	Mugra	9434520820
9.	Name of Labour Contractor	Suroj Munsi	06 km	By Road	35 min	Raina Bazar	8509991306
10.	Nearby Bus stand or who can provide vehicle	Nirmal Khetropal, near station	500 mtr	By foot	05 min	Raina Station	7797238644
11.	Person who can provide flood light	-	-	-	-	-	-
12.	Decorator/Caterer who provide food & shelter	Aphayan Caterer	04 km	By Road	20 min	Raina	9593948395
13.	Organization which can supply Gas/tree cutter.	Akil Gas Center	04 km	By Road	30 min	Raina	9735164574

RAINAGAR (Contd.)

Sr. No.	Unit	Name of the Unit	Distance In Km from Stn.	Conveyance	Time required to reach	Address	Phone Nos. with STD code & Mobile Nos.
14.	Person who can provide Boat	-	-	-	-	-	-
15.	Near by Dharmasala	Rain Tapoban Ashram	03 km	By Road	20 min	Raina	03451 – 261262
16.	Electric Supply Office	rainaHospital More	03 km	By Road	30 min	Raina	-
17.	Civil Defence	-	-	-	-	-	-
18.	Fire Station	-	-	-	-	-	-
19.	Local Police Station	Raina	05 km	By Rickshaw	35 min	Shyamsundar	03451 – 260230
20.	Telecom Office/ Nearby STD booth	-	-	-	-	-	-
21.	Base of Defence, BSF, CISF, SAP etc.	-	-	-	-	-	-
22.	Scouts & Guides	-	-	-	-	-	-
23.	Local Club	Agrodoot Sporting Club	02 km	By Road	20 min	Raina	9732342875
24.	Local NGO	-	-	-	-	-	-
25.	Civil Administration	-	-	-	-	-	-
26.	SDO Office	-	-	-	-	-	-
27.	BDO Office	BDO, Raina	08 km	By Bus	30 min	Shyamsundar	-
28.	Municipality Office	Burdwan Municipality	27 km	By Bus	120 min	Burdwan	-
29.	Panchayat Office	Raina	03 km	By Road	20 min	Raina	03451 – 261250
30.	Forest Ranger	-	-	-	-	-	-
31.	Commercial Agent	Sujit Nandi	02 km	By Road	10 min	Raina	9564760754
32.	Any other information	-	-	-	-	-	-

RAMKANALI (RKI)

Name of the Station : **RAMKANALI**
Distance : from HWH : **299 km** ; from ADRA : **16 km**
Ph.No.Rly: **82963** (DOT) : **9163383913**
Nearest Railway Town ship : **ADRA** Distance : **16 km**
Nearest Civil Town ship : **RAGHUNATHPUR** Distance : **16 km**
Nearest Medical facility : **RAILWAY HOSPITAL, ADRA**
Mobile No. **SMR :** 9547883902 ; **DTI :** 9547883943

Under Jurisdiction of RPF **: ADRA**
Ph.No. (Rly.) : **82611** ; (DOT) : **03251 – 244931**
Under Jurisdiction of GRP : **ADRA**
Ph.No. (Rly.) : **82597** ; (DOT) : **03251 – 243471**

Sr. No.	Unit	Name of the Unit	Distance In Km from Stn.	Conveyance	Time required to reach	Address	Phone Nos. with STD code & Mobile Nos.
1.	Local Doctor	Dr. Falguni Goswami	04 km	By Road	10 min	Lilawati Medical Hall, Harmadih, Dist. Purulia	9733068302 9734706653
2.	Nursing Home	Jiban Asha Nursing Home	6.5 km	By Road	20 min	Barakar Road	8001966642
3.	Polyclinic	Harmadih Primary Health Centre	06 km	By Road	20 min	Harmadih, Purulia	7872394066
4.	Nearest Hospital	Raghunathpur Sub Divisional Hospital	17 km	By Road	35 min	Raghunathpur, near Bus Stand	8597376921
5.	Ambulance	Raghunathpur Sub Divisional Hospital	16 km	By Road	30 min	Raghunathpur, near Bus Stand	9932067160
6.	Blood Bank	Sadar Hospital Purulia	55 km	By Road	75 min	Sadar Hospital Purulia	7584949494
7.	Medicine Center/Pharmacy	Durga Medicine Centre	0.5 km	By Foot	10 min	Station Road, Ramkanali	9932262598
8.	Organization which can supply Road Crane/ Bulldozer etc.	-	-	-	-	-	-
9.	Name of Labour Contractor	Sribas Chakraborty	08 km	By Car	15 min	Jashpur, Dist. Purulia	9933934286 7076327328
10.	Nearby Bus stand or who can provide vehicle	Jadab Mudi	01 km	By Road	05 min	Gobag, Ramkanali	9734238930
11.	Person who can provide flood light	Dinbandhu Mandal	01 km	By Road	05 min	Gobag, Ramkanali	9932496785
12.	Decorator/Caterer who provide food & shelter	Amra Kajan	0.8 km	By Foot	10 min	Vill.: Lochhia, Ramkanali	9647987945
13.	Organization which can supply Gas/tree cutter.	-	-	-	-	-	-

RAMKANALI (Contd.)

Sr. No.	Unit	Name of the Unit	Distance In Km from Stn.	Conveyance	Time required to reach	Address	Phone Nos. with STD code & Mobile Nos.
14.	Person who can provide Boat	-	-	-	-	-	-
15.	Near by Dharmasala	-	-	-	-	-	-
16.	Electric Supply Office	State Electric Supply Office	01 km	By Road	08 min	Gobag, Ramkanali, Purulia	03251 – 264071 9635682409
17.	Civil Defence	-	-	-	-	-	-
18.	Fire Station	Raghunathpur, Fire Station	16 km	By Road	30 min	Raghunathpur, Fire Station	03251 – 255283 8509774062
19.	Local Police Station	Raghunathpur Police Station	16 km	By Road	30 min	Raghunathpur, Purulia	03251 – 255331 8145500395
20.	Telecom Office/ Nearby STD booth	-	-	-	-	-	-
21.	Base of Defence, BSF, CISF, SAP etc.	SAP camp, Chharra	45 km	By Train	60 min	SAP camp, Chharra	03252 – 201167
22.	Scouts & Guides	-	-	-	-	-	-
23.	Local Club	Syama Sangha, Ramkanali	300 Mtrs.	By Foot	05 min	Near Rly. Station, Ramkanali	8918465073 7478492693
24.	Local NGO	-	-	-	-	-	-
25.	Civil Administration	District Magistrate, Purulia	60 km	By Road	90 min	Near Bus Stand, Purulia	03252 – 222301 03252 – 222302
26.	SDO Office	SDO Office, Raghunathpur	16 km	By Road	30 min	Raghunathpur	8373068608
27.	BDO Office	Neturia at Gobag	15 km	By Road	30 min	Barakar Road, Raghunathpur	8373068650
28.	Municipality Office	Rahunathpur	16 km	By Road	30 min	Raghunathpur	9775717579
29.	Panchayat Office	BERO Gram Panchayat	07 km	By Road	30 min	BERO Gramp Panchayat	7908192061 9933516243
30.	Forest Ranger	BIT Officer, Subhendu Biswas	0.5 km	By Foot	10 min	Forest Ranger Office, Ramkanali	9734159160
31.	Commercial Agent	-	-	-	-	-	-
32.	Any other information	-	-	-	-	-	-

RUKNI (RUI)

Name of the Station : **RUKNI**
Distance : from HWH : **298.29 km ;** From ADRA : **15 km**
Ph.No. (Rly) : **82925** ; (DOT) : **9163383942**
Nearest Railway Town ship : **ADRA** Distance : **15 km**
Nearest Civil Town ship : **CHELIYAMA** Distance : **09 km**
Mobile No. **SMR:** 9547883929 ; **DTI:** 9002083909

Under Jurisdiction of RPF : **ADRA**
Ph.No. (Rly.) : **82611** ; (DOT) : **03251 – 244931**
Under Jurisdiction of GRP : **ADRA**
Ph.No. (Rly.) : **82597**

Sr. No.	Unit	Name of the Unit	Distance In Km from Stn.	Conveyance	Time required to reach	Address	Phone Nos. with STD code & Mobile Nos.
1.	Local Doctor	PARA, PHC	06 km	By Road	20 min	At Para, P.O: Dubra	03251 – 266250
2.	Nursing Home	S.D.Hospital	16 km	By Road	40 min	Raghunathpur, Purulia	03251 – 255208 8597576021
3.	Polyclinic	Chelliyama Govt. Hospital	09 km	By Road	25 min	Chelliyama, Purulia	03251 – 262205
4.	Nearest Hospital	Rly. Hospital, Adra	15 km	By Train	30 min	Adra, Purulia	82499 (Rly.) 03251 – 245521
5.	Ambulance	Sadar Hospital, Chelliyama	09 km	By Road	25 min	Chelliyama, Purulia	03251 – 262205
6.	Blood Bank	Deben Mahato Sadar Hospital, Purulia	40 km	By Raod	60 min	Deben Mahato Hospital, Purulia	03252 – 222678
7.	Medicine Center/ Pharmacy	Somnath Medical Hall	16 km	By Road	40 min	Raghunathpur	9434372862
8.	Organization which supply Road Crane/ Bulldozer etc.	Raja Transport Khan Transport				Inanpur (Neturia) P.O.Digha, Purulia	9732101039 9733068388
9.	Name of Labour Contractor	Raj Kumar Sarkar	01 km	By Foot	10 min	Rukni, Purulia	8967847847
10.	Nearby Bus stand or who can provide vehicle	Chelliyama Bus Stand	09 km	By Road	25 min	Chelliyama	-
11.	Person who can provide flood light	Priyanka Decorator, Rukni	-	By Foot	-	Rukni, Purulia	-
12.	Decorator/Caterer who provide food & shelter	Kanchan Sarkar, Rukni	0.5 km	On Foot	05 min	Kanchan Sarkar, Rukni	8101976829
13.	Organization which can supply Gas/tree cutter.	UKA & Para	06 km	By Road	15 min	Para, Dubra	-

RUKNI (Contd.)

Sr. No.	Unit	Name of the Unit	Distance In Km from Stn.	Conveyance	Time required to reach	Address	Phone Nos. with STD code & Mobile Nos.
14.	Person who can provide Boat	Kargali Ghat	09 km	By Road	25 min	Cheliyama Ichhore, Purulia	-
15.	Near by Dharmasala	Dubra Marwadi Dharmasala	06 km	By Auto	15 min	Dubra, Purulia	-
16.	Electric Supply Office	Cheliyama	09 km	By Bus	20 min	Cheliyama, Purulia	-
17.	Civil Defence	-	-	-	-	-	-
18.	Fire Station	Santaldih Fire Station	09 km	By Road	25 min	Santaldih, Purulia	03251 – 262381
		Raghunathpur Fire Station	16 km	By Road	40 min	Raghunathpur	03251 – 255388
19.	Local Police Station	Para Thana	06 km	By Road	05 min	Para, Purulia	8334804404
20.	Telecom Office/ Nearby STD booth	Santhaldih (STPS)	09 km	By Bus	25 min	Santaldih, Purulia	-
21.	Base of Defence, BSF, CISF, SAP etc.	CISF at STPS/SNTD SAP at Chharra/ Purulia	09 km 30 km	By Bus	20 min 60 min	CISF at STPS/SNTD SAP at Chharra/ Purulia	03251 – 222925 03252 – 222409
22.	Scouts & Guides	-	-	-	-	-	-
23.	Local Club	Netaji Youth Club, Rukni	01 km	By Foot	05 min	Rukni, Purulia	9933796116
24.	Local NGO	Rukni/Bhat More	0.5 km	By Foot	05 min	Rukni, Purulia	8250203398
25.	Civil Administration	Raghunathpur – 2	08 km	By Road	20 min	Raghunathpur – 2	03251 – 262931
26.	SDO Office	Raghunathpur	16 km	By Road	40 min	Raghunathpur, Purulia	03252 – 223266 03252 – 223263
27.	BDO Office	Raghunathpur – 2	08 km	By Raod	20 min	Raghunathpur – 2 (Cheliyama), Purulia.	03251 – 262393
28.	Municipality Office	Raghunathpur	16 km	By Bus	40 min	Raghunathpur, Purulia.	03251 – 255227
29.	Panchayat Office	Mangal da (Mohtore)	05 km	By Raod	10 min	P.O: Raghunathpur	7679399358
30.	Forest Ranger	Raghunathpur	16 km	By Road	40 min	Raghunathpur	03251 – 255231
31.	Commercial Agent	Debashis Bauri, Rukni	01 km	By Road	10 min	Vill: Katra, Rukni, Purulia	7908636683
32.	Any other information	-	-	-	-	-	-

SAHASPUR (SHJ)

Name of the Station : **SAHASPUR**
Distance : from BQA: **73.5 km**
Nearest Railway Town ship : **SONAMUKHI** Distance : **40** km
Nearest Civil Town ship : **BURDWAN** Distance : **30** km
Nearest Medical facility : **BANKURA**

Under Jurisdiction of RPF : **BANKURA**
Ph.No. (Rly.) : **85240, 85260 ;** (DOT) **: 9163383923**
Under Jurisdiction of GRP : **BANKURA**
Ph.No. (Rly.) : **85268 ;** (DOT) **: 03242 – 254948**

Sr. No.	Unit	Name of the Unit	Distance In Km from Stn.	Conveyance	Time required to reach	Address	Phone Nos. with STD code & Mobile Nos.
1.	Local Doctor	Dr. A.S.Molla	0.5 km	By Foot	02 min	Sahaspur Station	9732027748
2.	Nursing Home	-	-	-	-	-	-
3.	Polyclinic	Polyclinic, Indas	07 km	By Road	20 min	Indas	967104007
4.	Nearest Hospital	Indus	07 km	By Road	20 min	Indas	03244 – 263236
5.	Ambulance	-	-	-	-	-	-
6.	Blood Bank	BMCH, Burdwan	40 km	By Road	60 min	Burdwan	0342 – 2665227 0342 – 2665228
7.	Medicine Center/ Pharmacy	Sumitra Pharmacy	0 km	on foot	1 min	Sahaspur Station road	9547648960
8.	Organization which can supply Road Crane/ Bulldozer etc.	-	-	-	-	-	-
9.	Name of Labour Contractor	Alihim Khan	0.5 km	By Foot	01 min	Gopalpur	9564830269
10.	Nearby Bus stand or who can provide vehicle	Sahaspur Bus Stand	03 km	By Rickshaw	10 min	Sahaspur Bazar, Bankura	-
11.	Person who can provide flood light	-	-	-	-	-	-
12.	Decorator/Caterer who provide food & shelter	New Pallisree Caterer	03 km	By Road	10 min	Sahaspur	9933674870
13.	Organization which can supply Gas/tree cutter.	Alam Sha	0.5 km	By Foot	01 min	Sahaspur station	9932159896

SAHASPUR (Contd.)

Sr. No.	Unit	Name of the Unit	Distance In Km from Stn.	Conveyance	Time required to reach	Address	Phone Nos. with STD code & Mobile Nos.
14.	Person who can provide Boat	-	-	-	-	-	-
15.	Near by Dharmasala	Dibakarbati Samaboy		By Road	24 min	Indas	9434523108
16.	Electric Supply Office	Indus Electric Supply	08 km	By Road	20 min	Indus, Bankura	03244 – 263223
17.	Civil Defence	-	-	-	-	-	-
18.	Fire Station	Bankura Fire Station	74 km	By Train	96 min	Fire Brigade, Bankura	03242 – 251291
19.	Local Police Station	Indus Police Station	08 km	By Bus	25 min	Indus, Bankura	03244 – 263236 03244 – 263000
20.	Telecom Office/ Nearby STD booth	Sahaspur Telephone Exchange	03 km	By Rickshaw	10 min	Sahaspur Bazar, Bankura	-
21.	Base of Defence, BSF, CISF, SAP etc.	-	-	-	-	-	-
22.	Scouts & Guides	-	-	-	-	-	-
23.	Local Club	Pallisree Club	03 km	By Road	10 min	Sahasupr Bazar	9474477294
24.	Local NGO	-	-	-	-	-	-
25.	Civil Administration	-	-	-	-	-	-
26.	SDO Office	SDO, Bishnupur	65 km	By Road	180 min	Bishnupur	03244-252055 9434081001
27.	BDO Office	BDO, Indas	08 km	By Bus	20 min	Indus Block Office, Near P.S. Bankura	03244 – 263124
28.	Municipality Office	-	-	-	-	-	-
29.	Panchayat Office	Sahaspur Gram Panchayat	03 km	By Rickshaw	10 min	Sahaspur, Indus, Bankura	-
30.	Forest Ranger	-	-	-	-	-	-
31.	Commercial Agent	-	-	-	-	-	-
32.	Any other information	-	-	-	-	-	-

SALBONI (SLB)

Name of the Station : **SALBONI**
Distance : from HWH : **152 km** ; from ADRA : **131 km**
Ph.No. (Rly.) : **82820** ; (DOT) : **9163383929**
Nearest Railway Town ship : **MIDNAPUR** Distance : **25 km**
Nearest Civil Town ship : **MIDNAPUR** Distance : **25 km**
Railway Medical facility **: BANKURA**
Mobile No. : **SMR :** 9547883912 ; **DTI :** 9002083914

Under Jurisdiction of RPF : **BANKURA**
Ph.No. (Rly.) : **85261 ;** (DOT) **: 03242 - 252843**
Under Jurisdiction of GRP : **BANKURA**
Ph.No. (Rly.) : **85207 ;** (DOT) **: 9564103575**

Sr. No.	Unit	Name of the Unit	Distance In Km from Stn.	Conveyance	Time required to reach	Address	Phone Nos. with STD code & Mobile Nos.
1.	Local Doctor	Salboni Super Speciality Hospital, Salboni	1.5 km	By Road	15 min	Salboni	03227 – 285223
2.	Nursing Home	Roy Nursing Home	25 km	By Road	30 min	Rabindra Nagar, Midnapur	03222 – 275082
3.	Polyclinic	-	-	-	-	-	-
4.	Nearest Hospital	Super Speciality Hospital	1.5 km	By Road	15 min	Salboni	9547674929
5.	Ambulance	Salboni	1.5 km	By Foot	15 min	Salboni	03227 – 285223
		Midnapore	25 km	By Road	30 min	Midnapore Medical College	03222 – 275764
6.	Blood Bank	Midnapur Sadar Hospital	25 km	By Road	30 min	Midnapur	03222 – 261007
7.	Medicine Center/ Pharmacy	Amiya Pharmacy	01 km	By Rickshaw	10 min	Salboni	2735488723
8.	Organization which supply Road Crane/ Bulldozer etc.	-	-	-	-	-	-
9.	Name of LabourContractor	Saurav Koyorhi	02 km	By Rickshaw	10 min	Salboni	9734111505
10.	Nearby Bus stand or who can provide vehicle	Maa Kali Transport Agency	02 km	By Rickshaw	10 min	Salboni, Midnapur	9734111505
11.	Person who can provide flood light	Sankar Decorator	02 km	By Rickshaw	10 min	Tilakhula, Salboni	9752651323
12.	Decorator/Caterer who provide food & shelter	Apanjan Caterer, Midnapore	25 km	By Bus	30 min	LIC more, Midnapore West	9932265737
13.	Organization which can supply Gas/tree cutter.	-	-	-	-	-	-

SALBONI (Contd.)

Sr. No.	Unit	Name of the Unit	Distance In Km from Stn.	Conveyance	Time required to reach	Address	Phone Nos. with STD code & Mobile Nos.
14.	Person who can provide Boat	-	-	-	-	-	-
15.	Near by Dharmasala	-	-	-	-	-	-
16.	Electric Supply Office	Salboni	1.5 km	By Rickshaw	05 min	Salboni	03227 – 285224
17.	Civil Defence	-	-	-	-	-	-
18.	Fire Station	Fire Station, Midnapore	25 Km	By Road	30 Min	Midnapur	03227 – 275609
19.	Local Police Station	Police Station, Salboni	01 km	By Rickshaw	10 min	Salboni Police Station	03227 – 285228
20.	Telecom Office/ Nearby STD booth	Salboni Telecom Exchange	01 km	By Rickshaw	05 min	Salboni	03227 – 285229
21.	Base of Defence, BSF, CISF, SAP etc.	CRPF Cobra Gang	03 km	By Rickshaw	20 min	Salboni	9434050740
22.	Scouts & Guides	-	-	-	-	-	-
23.	Local Club	-	-	-	-	-	-
24.	Local NGO	Lions Club, Midnapore	25 Km	By Bus	30 Min	Midnapore	03222 – 268091
25.	Civil Administration	DM, Midnapore	25 km	By Road	30 min	Midnapur	03222 – 275371
26.	SDO Office	SDO Office, Midnapore	25 km	By Bus	30 min	Sadar North, Midnapur	03222 – 275330
27.	BDO Office	BDO Office, Salboni	01 km	By Rickshaw	10 min	BDO Office, Salboni	03227 – 285229
28.	Municipality Office	-	-	-	-	-	-
29.	Panchayat Office	Salboni G.P	01 km	By Rickshaw	15 min	Salboni	03227 – 285403 9733986037
30.	Forest Ranger	Arabori Forest	08 km	By Road	20 min	Arabori, Midnapur	9800620277
31.	Commercial Agent	-	-	-	-	-	-
32.	Any other information	-	-	-	-	-	-

SANKA (SNKR)

Name of the Station : **SANKA**
Distance : From HWH : **290.8 km ;** from ADRA : **7.3 km**
Ph.No. (Rly.) **82924** ; (DOT) : **9163383941**
Nearest Railway Town ship : **ADRA** Distance **: 7.3 km**
Civil Town ship : **RANGUNATHPUR** Distance **: 6 km**
Railway Medical facility : **S.E.RLY. HOSPITAL/ADRA**
Mobile No. **SMR:** 9547883928 ; **DTI:** 9002083909

Under Jurisdiction of RPF **: ADRA**
Ph.No. (Rly.) : **82406**
Under Jurisdiction of GRP : **ADRA**
Ph.No. (Rly.) : **82597**; (DOT): **03251 – 245850**

Sr. No.	Unit	Name of the Unit	Distance In Km from Stn.	Conveyance	Time required to reach	Address	Phone Nos. with STD code & Mobile Nos.
1.	Local Doctor	Babugram Health Centre	1.5 km	By Auto	10 min	Babugram, Purulia	6297391721
2.	Nursing Home	Niramoy Nursing Home	07 km	By Auto	20 min	Raghunathpur	03251 – 255556
3.	Polyclinic	Dipti Medical Hall	05 km	By Auto	20 min	Raghunathpur	03251 – 255482
4.	Nearest Hospital	Super Speciality Hospital, Raghunathpur	04 km	By Auto	15 min	Super Speciality Hospital, Raghunathpur	8597376921
5.	Ambulance	Uttam Kr. Banerjee	01 km	By Foot	15 min	Sanka, Purulia	9933115329
6.	Blood Bank	Blood Bank, Purulia	42 km	By Bus	60 min	Opposite Fire Station,PRR	03252 – 222200
7.	Medicine Center/ Pharmacy	Padhya Medical	1.6 km	By Auto	10 min	Babugram, Purulia	9932751929
8.	Organization which supply Road Crane/ Bulldozer etc.	Khan Traders	12 km	By Train	10 min	Rukni, Purulia	9733068388
9.	Name of Labour Contractor	Maheswar Singhdeo	1.3 km	By Auto	10 min	Babugram	9679643213
10.	Nearby Bus stand or who can provide vehicle	Babugram, Sanka Gate	01 km	By Auto	10 min	Babugram, Sanka	-
11.	Person who can provide flood light	Bappaditya Light House	1.5 km	By Auto	10 min	Babugram	9635990275
12.	Decorator/Caterer who provide food & shelter	Tarun Decorator	0.5 km	By Auto	05 min	Sanka	9932526538
13.	Organization which can supply Gas/tree cutter.	Somnath Gas Centre	1.5 km	By Auto	10 min	Babugram	9932798845

SANKA (Contd.)

Sr. No.	Unit	Name of the Unit	Distance In Km from Stn.	Conveyance	Time required to reach	Address	Phone Nos. with STD code & Mobile Nos.
14.	Person who can provide Boat	-	-	-	-	-	-
15.	Near by Dharmasala	Nitai Chaitanya Math, Sanka	0.5 km	By Auto	05 min	Sanka	8768518324
16.	Electric Supply Office	Raghunathpur	04 km	By Auto	10 min	Raghunathpur	03251 – 256012
17.	Civil Defence	Civil Defence Office,Adra	7.3 km	By Train	20 min	Sr.DSO's Office, Adra	82266 (Rly) 03251 – 244585
18.	Fire Station	Raghunathpur Fire Station	06 km	By Road	15 min	Raghunathpur	03251 – 255283
19.	Local Police Station	Raghunathpur P.S.	07 km	By Road	20 min	Raghunathpur	03251 – 255231
20.	Telecom Office/ Nearby STD booth	Raghunathpur, BSNL Office	08 km	By Road	25 min	Raghunathpur	03251 – 255330
21.	Base of Defence, BSF, CISF, SAP etc.	T.A.Camp/Adra	08 km	By Train	10 min	Near B.D.Hostal, Adra	82296 (Rly.)
22.	Scouts & Guides	S.E.Rly. Bharat Scouts & Guides, Adra	7.6 km	By Train	15 min	S.E.Rly. Bharat Scouts & Guides, Adra	82603 (Rly.)
23.	Local Club	Sanka Shakti Sangha Club	0.5 km	By Foot	10 min	Sanka	9547321819
24.	Local NGO	Ramkrishna Mission Lokoshiksha Parishad	08 km	By Auto	15 min	Bediya Para, Raghunathpur	03252 – 244516
25.	Civil Administration	DM, Purulia	40 km	By Road	60 min	Purulia	03251 – 223676
26.	SDO Office	SDO, Raghunathpur	03 km	By Road	10 min	Raghunathpur, Purulia	8581945831
27.	BDO Office	BDO, Raghunathpur	07 km	By Road	15 min	BDO, Raghunathpur	9434754746
28.	Municipality Office	Raghnutahpur	07 km	By Road	15 min	Raghunathpur	9775717579
29.	Panchayat Office	Sanka	01 km	By Auto	10 min	Sanka	9002894063
30.	Forest Ranger	Raghunathpur	08 km	By Road	15 min	Raghunathpur	7479008111
31.	Commercial Agent	Santanu Nandi	01 km	By Foot	10 min	Sanka	9547061876
32.	Any other information	-	-	-	-	-	-

SANTALDIH (SNTD)

Name of the Station : **SANTALDIH**
Distance : From HWH : **307.6 km** ; from ADRA : **24 km**
Ph.No. (Rly.) **89404** ; (DOT) : **9163383943**
Nearest Railway Town ship : **BHOJUDIH** Distance : **08 km**
Nearest Civil Town ship : **SANTALDIH** Distance : **05 Km**
Railway Medical facility : **HEALTH UNIT, BHOJUDIH**
Mobile No. **SMR:** 9547883930 ; **DTI:** 9002083913

Under Jurisdiction of RPF **: BHOJUDIH**
Ph.No. (Rly.) : **89456** ; (DOT) : **03251 – 244931**
Under Jurisdiction of GRP : **ADRA**
Ph.No. (Rly.) : **82597** ; (DOT) : **03251 – 245850**

Sr. No.	Unit	Name of the Unit	Distance In Km from Stn.	Conveyance	Time required to reach	Address	Phone Nos. with STD code & Mobile Nos.
1.	Local Doctor	Dr. Tara Kinker Basu	¼ km	By Foot	05 min	Sehara	9732031988
		Dr. P.K.Sarkar	01 km	By Bus	05 min	Chandra Pally, Sehara	9474172791
2.	Nursing Home	Sagar Nursing Home	35 km	By Raod	60 min	Jharia, Dhanbad	0326 – 2462070
3.	Polyclinic	Bogra Gram	½ km	By Raod	05 min	Bogra	-
4.	Nearest Hospital	STPS Hospital	04 km	By Road	15 min	STPS Hospital,Santaldih	03251 – 260209
5.	Ambulance	STPS Hospital	04 km	By Road	15 min	STPS Hospital,Santaldih	03251 – 260209
6.	Blood Bank	Blood Bank, Purulia	47 km	By Road	90 min	Opposite Fire Station	03252 – 222200
7.	Medicine Center/ Pharmacy	Goswami Medical	05 km	By Raod	15 min	Kanki Bazar, Santaldih	03251 – 260242
8.	Organization which supply Road Crane/ Bulldozer etc.	Raghunathpur Municipality	17 km	By Road	40 min	Raghunathpur	03251 – 255294
9.	Name of Labour Contractor	Balaram Sarkar	½ km	By Road	05 min	Bogra, Purulia	9932820370
10.	Nearby Bus stand or who can provide vehicle	BWS Bus Stand	03 km	By Road	15 min	BWS Bus Stand	-
11.	Person who can provide flood light	Hari Pada Mahato	00 km	By Road	10 min	SNTD Birsha Chawk	7001836948
12.	Decorator/Caterer who provide food & shelter	Hari Pada Mahato	00 km	By Road	10 min	SNTD Birsha Chawk	7001836948
13.	Organization which can supply Gas/tree cutter.	Gobardhan Sarkar	02 km	By Foot	10 min	Bogra, Purulia	9933444695

SANTALDIH (Contd.)

Sr. No.	Unit	Name of the Unit	Distance In Km from Stn.	Conveyance	Time required to reach	Address	Phone Nos. with STD code & Mobile Nos.
14.	Person who can provide Boat	-	-	-	-	-	-
15.	Near by Dharmasala	Gooranga Math, Sanka	15 km	By Road	20 min	Sanka, Raghunathpur	-
16.	Electric Supply Office	BWS/WBSEDCL	03 km	By Road	10 min	BWS/SNTD	8900799486
17.	Civil Defence	-	-	-	-	-	-
18.	Fire Station	Santaldih Fire Station	02 km	By Road	05 min	Santaldih	03251 – 260238
19.	Local Police Station	Kanki Bazar	03 km	By Raod	15 min	Santaldih	03251 – 260235
20.	Telecom Office/ Nearby STD booth	STD Booth near Rly. Station	100 mtrs.	By Foot	05 min	STD Booth near Rly. Station	03251 – 260277
21.	Base of Defence, BSF, CISF, SAP etc.	BWS	03 km	By Road	10 min	BWS/Santaldih	8443861044
22.	Scouts & Guides	Bhojudih	07 km	By Road	30 min	Bhojudih	7602674763
23.	Local Club	Santaldih Sports Cultural Club	02 km	By Road	10 min	Chakbad, Santaldih	8101065600
24.	Local NGO	Keep Smiling Foundation	10 km	By Road	30 min	Patherdih, Dhanbad	9708065432
25.	Civil Administration	-	-	-	-	-	-
26.	SDO Office	Raghunathpur	33 km	By Road	60 min	Raghunathpur	03251 – 255255
27.	BDO Office	BDO, Cheliyama	10 km	By Road	30 min	Cheliyama	03251 – 262393
28.	Municipality Office	Raghunathpur	33 km	By Road	60 min	Raghunathpur	03251 – 255227
29.	Panchayat Office	Joradih Panchayat	07 km	By Road	25 min	Joradih	9434753739
30.	Forest Ranger	Dandua Forest Range	08 km	By Road	25 min	Dandua, Rukni	03252 – 222329
31.	Commercial Agent	Virum Gupta	01 km	By Foot	10 min	Bogra	9382574995
32.	Any other information	-	-	-	-	-	-

SEHARA BAZAR (SRBZ)

Name of the Station : **SEHARA BAZAR**
Distance : from BQA : **87 km**
Nearest Railway Town ship : **SONAMUKHI** Distance : **km**
Nearest Civil Town ship : **BARDHAMAN** Distance : **17 Km**
Railway Medical facility : **BANKURA**
SMR: ; **DTI:**

Under Jurisdiction of RPF : **BANKURA**
Ph.No. (Rly.) : **85240, 85260 ;** (DOT) **: 9163383923**
Under Jurisdiction of GRP : **BANKURA**
Ph.No. (Rly.) : **85268 ;** (DOT) **: 03242 – 254948**

Sr. No.	Unit	Name of the Unit	Distance In Km from Stn.	Conveyance	Time required to reach	Address	Phone Nos. with STD code & Mobile Nos.
1.	Local Doctor	Dr. Santanu Bhuiya	01 km	By Foot	05 min	Seherabazar	9332217755
2.	Nursing Home	Seherabazar Nurshing Home	0.5 km	By Foot	05 min	Seharabazar	9434251617 8670283099
3.	Polyclinic	-	-	-	-	-	-
4.	Nearest Hospital	Burdwan Medical College	17 km	By Bus	45 min	Burdwan Medical College	0342 – 2566486 9830501309
5.	Ambulance	Seharabazar	0.5 km	By Road	05 min	Seharabazar	9332607096
6.	Blood Bank	Burdwan Medical College	17 km	By Bus	45 min	Burdwan Medical College	0342 – 2563134 8945895087
7.	Medicine Center/ Pharmacy	Arathi Medicine	01 km	By Road	05 min	Seharabazar	6296655262
		Kundu Medical Hall	300 mtrs.	By Foot	03 min	Seharabazar	9933788049
8.	Organization which can supply Road Crane/ Bulldozer etc.	Karmakar brakedown service	0.5 km	By Foot	06 min	Seharabazar	9474787424
9.	Name of Labour Contractor	-	-	-	-	-	-
10.	Nearby Bus stand or who can provide vehicle	Gorachand Banerjee	200 mtr	By Foot	01 min	Seherabazar, Burdwan	9474106118
11.	Person who can provide flood light	Bisha Lakshmi Light	400 ft.	By Foot	02 min	Seharabazar	9732048912
12.	Decorator/Caterer who provide food & shelter	Sonamukhi Electric	400 ft	By Foot	02 min		9732112798
13.	Organization which can supply Gas/tree cutter.	Bhagabati Saw Hill	02 km	By Road	15 min		9733138393

SEHARABAZAR (Contd.)

Sr. No.	Unit	Name of the Unit	Distance In Km from Stn.	Conveyance	Time required to reach	Address	Phone Nos. with STD code & Mobile Nos.
14.	Person who can provide Boat	-	-	-	-	-	-
15.	Near by Dharmasala	-	-	-	-	-	-
16.	Electric Supply Office	Khandoghosh Electric Supply	01 km	By Road	05 min	Seharabazar	03451 – 254344
17.	Civil Defence	-	-	-	-	-	-
18.	Fire Station	Ranigunj Fire Station	20 km	By Road	45 min	Burdwan	0342 – 2657901
19.	Local Police Station	Raina – I	06 km	By Road	30 min	Raina	03451 – 260230
20.	Telecom Office/ Nearby STD booth	Sehara Telecom Office	01 km	By Foot	05 min	Seharabazar, Burdwan	03451 – 253201 9434700388
21.	Base of Defence, BSF, CISF, SAP etc.	-	-	-	-	-	-
22.	Scouts & Guides	-	-	-	-	-	-
23.	Local Club	Ohm Gosthi	0.5 km	By Foot	02 min	Seherabazar	9474358857
24.	Local NGO	Seherabazar, Suraksha Samity	0.5 km	By Foot	02 min	Seharabazar, Burdwan	9434574700
25.	Civil Administration	-	-	-	-	-	-
26.	SDO Office	SDO, Burdwan	17 km	By Bus	40 min	Purba Bardhaman	0342 – 2662353
27.	BDO Office	Raina – I	06 km	By Bus	30 min	Raina	03451 – 260222
28.	Municipality Office	-	-	-	-	-	-
29.	Panchayat Office	Sehara Gram Panchayat	1.5 km	By Bus	10 min	Sehara Gram Panchayat	03451 – 253254
30.	Forest Ranger	-	-	-	-	-	-
31.	Commercial Agent	-	-	-	-	-	-
32.	Any other information	-	-	-	-	-	-

SHANKRUL (SHKL)

Name of the Station : **SHANKRUL**
Distance : from BQA : **70.9 km**

Under Jurisdiction of RPF : **BANKURA**
Ph.No. (Rly.) : **85240, 85260 ;** (DOT) **: 9163383923**
Under Jurisdiction of GRP : **BANKURA**
Ph.No. (Rly.) : **85268 ;** (DOT) **: 03242 – 254948**

Sr. No.	Unit	Name of the Unit	Distance In Km from Stn.	Conveyance	Time required to reach	Address	Phone Nos. with STD code & Mobile Nos.
1.	Local Doctor	Indas	05 km	By Road	15 min	Indas	
2.	Nursing Home	Sonamukhi	31 km	By Road			
3.	Polyclinic	Indas	05 km	By Road	15 min	Indas	
4.	Nearest Hospital	Indas	05 km	By Road	15 min	Indas	
5.	Ambulance	Indas	05 km	By Road	15 min	Indas	
6.	Blood Bank	B.S.Medical College	72 km	By Road	140 min	BMC, bankura	03242 – 254736
7.	Medicine Center/ Pharmacy	Indas	05 km	By Road	15 min	Indas	
8.	Organization which can supply Road Crane/ Bulldozer etc.	-	-	-	-	-	-
9.	Name of Labour Contractor	-	-	-	-	-	-
10.	Nearby Bus stand or who can provide vehicle	Indas	05 km	By Road	15 min	Indas	
11.	Person who can provide flood light	-	-	-	-	-	-
12.	Decorator/Caterer who provide food & shelter	-	-	-	-	-	-
13.	Organization which can supply Gas/tree cutter.	-	-	-	-	-	-

SHANKRUL (Contd.)

Sr. No.	Unit	Name of the Unit	Distance In Km from Stn.	Conveyance	Time required to reach	Address	Phone Nos. with STD code & Mobile Nos.
14.	Person who can provide Boat	-	-	-	-	-	-
15.	Near by Dharmasala	-	-	-	-	-	-
16.	Electric Supply Office	Indas	05 km	By Road	15 min	Indas	03244 – 263223
17.	Civil Defence	-	-	-	-	-	-
18.	Fire Station	Bankura Fire Station	72 km	By Road	140 min	Katjuri danga, Bankura	03242 – 251291
19.	Local Police Station	Indas	05 km	By Road	15 min	Indas	03244 – 263236
20.	Telecom Office/ Nearby STD booth	Indas	05 km	By Road	15 min	Indas	
21.	Base of Defence, BSF, CISF, SAP etc.	Indas	05 km	By Road	15 min	Indas	
22.	Scouts & Guides	Indas	05 km	By Road	15 min	Indas	
23.	Local Club	Shankrul	01 km	By Foot	05 min	Shankrul	
24.	Local NGO	-	-	-	-	-	-
25.	Civil Administration	-	-	-	-	-	-
26.	SDO Office	SDO, Bishnupur	55 km	By Road	70 min	Bishnupur	03244-252055 9434081001
27.	BDO Office	BDO, Indas	05 km	By Road	15 min	Indas	9434754996
28.	Municipality Office	-	-	-	-	-	-
29.	Panchayat Office	Roll	02 km	By Foot	20 min	Roll	03244 – 263339
30.	Forest Ranger	-	-	-	-	-	-
31.	Commercial Agent	-	-	-	-	-	-
32.	Any other information	-	-	-	-	-	-

SHEWBABUDIH (SBW)

Name of the Station : **SHEWBABUDIH**
Distance : from HWH : **319.4 ;** from ADRA: **38 Km**
Ph.No. (Rly.) : **89406** ; (DOT) : **7858800643**
Nearest Railway Town ship : **BHOJIDIH** Distance : **08 km**
Nearest Civil Town ship : **DHANBAD** Distance : **19 km**
Nearest Railway Medical facility : **RLY. HOSPITAL, BHOJUDIH**
Mobile No. **SMR :** 09771483946 ; **DTI :** 8509383839

Under Jurisdiction of RPF : **BHOJUDIH**
Ph.No. (Rly.) : **89456** ; (DOT) : **9771483705**
Under Jurisdiction of GRP : **BHOJUDIH**
Ph. No. (Rly.) : **89457**

Sr. No.	Unit	Name of the Unit	Distance In Km from Stn.	Conveyance	Time required to reach	Address	Phone Nos. with STD code & Mobile Nos.
1.	Local Doctor	Dr. M. Saw	3.5 km	By Car	10 min	Bhowra Station, Dhanbad	9931088396
2.	Nursing Home	Matri Sadan Nursing Home	14 km	By Car	30 min	Jharia, Dhanbad	0326 – 2461473
3.	Polyclinic	Rly. Hospital, Bhoudih	06 km	By Road	15 min	Bhojudih	89450 (Rly.)
4.	Nearest Hospital	Rly. Hospital, Bhoudih	06 km	By Road	15 min	Bhojudih	89450 (Rly.)
5.	Ambulance	Dhanbad Ambulane Service	08 km	By Road	20 min	Dhanbad	9110901696
6.	Blood Bank	Dhanbad Blood Bank	17 km	By Road	40 min	Dhanbad	0326 – 6612276
7.	Medicine Center/ Pharmacy	Pratima Medical	03 km	By Road	10 min	Manpur, Bokaro	8969033433
8.	Organization which can supply Road Crane/ Bulldozer etc.	Vishwanath Thakur	03 km	By Road	10 min	Manpur, Bokaro	7488727698
9.	Name of LabourContractor	Raju Bauri	0.5 km	By Road	05 min	Shewbabudih	7667543825
10.	Nearby Bus stand or who can provide vehicle	Milan Bauri	0.5 km	By Road	05 min	Shewbabudih	9382648171
11.	Person who can provide flood light	Gorai Decorators	02 km	By Raod	10 min	Manpur	8603289062
12.	Decorator/Caterer who provide food & shelter	Gorai Decorators	02 km	By Road	10 min	Manpur	8603289062
13.	Organization which can supply Gas/tree cutter.	Vishwanath Thakur	03 km	By Road	10 min	Manpur, Bokaro	7488727698

SHEWBABUDIH (Contd.)

Sr. No.	Unit	Name of the Unit	Distance In Km from Stn.	Conveyance	Time required to reach	Address	Phone Nos. with STD code & Mobile Nos.
14.	Person who provide Boat	L.C.Mahata	12 km	By Auto	30 min	LCM building, Bhojudih	9304092061
15.	Near by Dharmasala	Agarwal Bhawan	10 km	By Road	25 min	Bhaga, Dhanbad	9835765666
16.	Electric Supply Office	Chandankyari, Electric Office	14 km	By Road	25 min	Chandankyari, Bokaro	8298158123
17.	Civil Defence	Asit Banerjee, CDI	40 km	By Road	70 min	Rly. Colony, Bokaro	7781011554
18.	Fire Station	Fire Station, Jharia	14 km	By Road	30 min	Jharia, Dhanbad	9304953430
19.	Local Police Station	Amlabad Police Station	05 km	By Road	15 min	Amlabad, Bokaro	9608015875
20.	Telecom Office/ Nearby STD booth	Jharia Telecom Office	14 km	By Road	30 min	Jharia, Dhanbad	9431711035
21.	Base of Defence, BSF, CISF, SAP etc.	DIG/CISF, Dhanbad	26 km	By Road	65 min	Koyla Nagar, Dhanbad	0326 – 2230409
22.	Scouts & Guides	Bhojudih Boy Scout	12 km	By Road	30 min	Rly. Colony, Bhojudih	8877014134
23.	Local Club	Azad Club, Bhojudih	12 km	By Road	30 min	Rly. Colony, Bhojudih	8877014134
24.	Local NGO	Global Human Rights Protection Council	12 km	By Road	30 min	LCM building, Bhojudih	9304092061
25.	Civil Administration	DC, Bokaro	30 km	By Road	60 min	Sector-I, Bokaro	9470526005
		SP, Bokaro	30 km	By Road	60 min	Sector-I, Bokaro	9431706418
26.	SDO Office	SDO Office, Chas	25 km	By Road	45 min	ITI More, Chas	9431126791
27.	BDO Office	BDO, Chandankeyari	14 km	By Road	25 min	Chandnkeyari, Bokaro	9905700799
28.	Municipality Office	-	-	-	-	-	-
29.	Panchayat Office	Manpur Panchayat Office	03 km	By Road	10 min	Manpur, Bokaro	8092378223
30.	Forest Ranger	Ranger Office, Chas	25 km	By Road	45 min	Chas, Bokaro	9431142829
31.	Commercial Agent	-	-	-	-	-	-
32.	Any other information	-	-	-	-	-	-

SHYAMSUNDAR (SHMR)

Name of the Station : **SHYAMSUNDAR**
Distance : from BQA : **93.6 km**
Nearest Railway Township : **BURDWAN** Distance : **27 km**
Nearest Civil Township : **BURDWAN** Distance : **27 km**

Under Jurisdiction of RPF : **BANKURA**
Ph.No. (Rly.) : **85240, 85260 ;** (DOT) **: 9163383923**
Under Jurisdiction of GRP : **BANKURA**
Ph.No. (Rly.) : **85268 ;** (DOT) **: 03242 – 254948**

Sr. No.	Unit	Name of the Unit	Distance In Km from Stn.	Conveyance	Time required to reach	Address	Phone Nos. with STD code & Mobile Nos.
1.	Local Doctor	Dr. R.K.Roy	05 km	By Toto	30 min	Shyamsundar	8918567257
2.	Nursing Home	Samsundar Nursing Home	05 km	By Toto	30 min	Samsundar	9641218190
3.	Polyclinic	Shyamsundar Polyclinic	05 km	By Toto	30 min	Shyamsundar	8001755769
4.	Nearest Hospital	Primary Health Centre	04 km	By Toto	20 min	Shyamsundar	-
5.	Ambulance	Raina Ambulance	07 km	By Toto	40 min	Raina Bazaar	7407400742
6.	Blood Bank	Blood Collection Centre	07 km	By Toto	40 min	Raina Bazar	9475636227
7.	Medicine Center/ Pharmacy	The Palit Medicine Centre	05 km	By Toto	30 min	Shyamsundar	8001755769
8.	Organization which can supply Road Crane/ Bulldozer etc.	Sukanta Kanar	07 km	By Toto	40 min	Bokra	9434526820
9.	Name of Labour Contractor	Hirak Thakur	07 km	By Toto	40 min	Bokra	9932131756
10.	Nearby Bus stand or who can provide vehicle	Shyamsundar Bus Stand	05 km	By Toto	30 min	Shyamsundar	-
11.	Person who can provide flood light	-	-	-	-	-	-
12.	Decorator/Caterer who provide food & shelter	Swaroptti Caterer	05 km	By Toto	30 min	Shyamsundar	9475321638
13.	Organization which can supply Gas/tree cutter.	Raina Indane Gramin Vitrak	08 km	By Toto	45 min	Raina	9732145653

SAMSUNDAR (Contd.)

Sr. No.	Unit	Name of the Unit	Distance In Km from Stn.	Conveyance	Time required to reach	Address	Phone Nos. with STD code & Mobile Nos.
14.	Person who can provide Boat	-	-	-	-	-	-
15.	Near by Dharmasala	Tapoban Ashram, Raina	07 km	By Road	20 min	Raina Hospital More	03451 – 261262
16.	Electric Supply Office	-	-	-	-	-	-
17.	Civil Defence	-	-	-	-	-	-
18.	Fire Station	Burdwan Fire Station	27 km	By Road	40 min	Burdwan	0342 – 2657901
19.	Local Police Station	Samsundar	02 km	By Foot	10 min	Samsundar	03451 – 260230
20.	Telecom Office/ Nearby STD booth	Samsundar	02 km	-	-	-	-
21.	Base of Defence, BSF, CISF, SAP etc.	-	-	-	-	-	-
22.	Scouts & Guides	-	-	-	-	-	-
23.	Local Club	Raina Tarun Sangha	08 km	By Road	30 min	Rain	-
24.	Local NGO	-	-	-	-	-	-
25.	Civil Administration	-	-	-	-	-	-
26.	SDO Office	Burdwan	27 km	By Road	40 min	Burdwan	0342 – 2662353
27.	BDO Office	Samsundar	02 km	By Road	10 min	Samsundar	-
28.	Municipality Office	Burdwan Municipality	27 km	By Road	40 min	Burdwan	0342 – 2566138
29.	Panchayat Office	Samsundar	02 km	By Road	10 min	Samsundar	-
30.	Forest Ranger	-	-	-	-	-	-
31.	Commercial Agent	Ankita Nandi	07 km	By Road	15 min	Rain, Burdwan	-
32.	Any other information	-	-	-	-	-	-

SONAMUKHI (SONA)

Name of the Station : **SONAMUKHI**
Distance : from HWH : **271.402 km** ; from ADRA : **94.0** km
Ph. No (Rly): **82757** ; (DOT) : **03244 – 274748**
Nearest Railway Town ship : **BANKURA** Distance : **70.80 km**
Nearest Civil Town ship : **SONAMUKHI** Distance : **1.5 km**
Railway medical facility : **BANKURA**
Mobile No. : SMR: **9002083920** ; DTI : **9002083914**

Under Jurisdiction of RPF : **BANKURA**
Ph.No. (Rly.) : **83261** ; (DOT) **: 03244 – 252843**
Under Jurisdiction of GRP : **BANKURA**
Ph.No. (Rly.) : **85262** ; (DOT) **: 03242 – 254948**

Sr. No.	Unit	Name of the Unit	Distance In Km from Stn.	Conveyance	Time required to reach	Address	Phone Nos. with STD code & Mobile Nos.
1.	Local Doctor	Dr. A.K.Chatterjee	01 km	By Rickshaw	10 min	Sonamukhi Town	9614276699 7001398546
2.	Nursing Home	B.K.Nursing Home	01 km	By Rickshaw	10 min	Sonamukhi Town	7001398566
3.	Polyclinic	Ananda Bhavan	01 km	By Rickshaw	10 min	Sonamukhi	7908234674
4.	Nearest Hospital	Primary Block Hospital	0.5 km	By Rickshaw	07 min	Sonamukhi Town	03242 – 275250 9749815197
5.	Ambulance	Anup Mitra	0.5 km	By Rickshaw	07 min	Sonamukhi Town	9474142816
6.	Blood Bank	Bishnupur	41 km	By Road	80 min	Bishnupur Hospital	03244 – 253075 9330229191
7.	Medicine Center/ Pharmacy	Ribandna Medical Store	1.5 km	By Rickshaw	10 min	Sonamukhi Bazar	9434035843
8.	Organization which can supply Road Crane/ Bulldozer etc.	Doha Construction	1.5 km	By Rickshaw	10 min	Sonamukhi	9434330552
9.	Name of Labour Contractor	Avoy Ganguly	01 km	By Rickshaw	10 min	Sonamukhi Nimtala	7001594633
10.	Nearby Bus stand or who can provide vehicle	Kripamoy Chakraborty	01 km	By Rickshaw	10 min	Sonamukhi	8670383632
11.	Person who can provide flood light	Bikash Maji	1.5 km	By Rickshaw	12 min	Sonamukhi	8972805901
12.	Decorator/Caterer who provide food & shelter	Kuntal Chakraborty	01 km	By Rickshaw	12 min	Sonamukhi, Ganguly Para	9474529167
13.	Organization which can supply Gas/tree cutter.	Chall Construction	1.5 km	By Rickshaw	10 min	Sonamukhi	7029335585

SONAMUKHI (Contd.)

Sr. No.	Unit	Name of the Unit	Distance In Km from Stn.	Conveyance	Time required to reach	Address	Phone Nos. with STD code & Mobile Nos.
14.	Person who can provide Boat	-	-	-	-	-	-
15.	Near by Dharmasala	-	-	-	-	-	-
16.	Electric Supply Office	Electric Supply Office, Sonamukhi.	01 km	By Rickshaw	10 kin	Electric Supply Office, Sonamukhi.	9647218823
17.	Civil Defence	-	-	-	-	-	-
18.	Fire Station	Fire Station, Bishnupur	41 km	By Road	80 min	Fire Brigade, Bishnupur	03244 – 256180 7584872020
19.	Local Police Station	Sonamukhi P.S.	01 km	By Rickshaw	10 min	Sonamukhi Town.	8001228228 03244 – 275229
20.	Telecom Office/ Nearby STD booth	BSNL Office, Sonamukhi	01 km	By Rickshaw	10 min	Sonamukhi Hospital More	9002319099
21.	Base of Defence, BSF, CISF, SAP etc.	-	-	-	-	-	-
22.	Scouts & Guides	-	-	-	-	-	-
23.	Local Club	Pragati Sangha	01 km	By Rickshaw	10 min	Sonamukhi, Rath Tala	9434330612
24.	Local NGO	Boom Shankar Welfare	01 km	By Rickshaw	10 min	Sonamukhi, Sibtala More	9734012757
25.	Civil Administration	D.M.Office, Bankura	44 km	By Bus	80 min	Machantala, Bankura	03242 – 250304
26.	SDO Office	-	-	-	-	-	-
27.	BDO Office	BDO Office, Sonamukhi	0.5 km	By Rickshaw	05 min	BDO Office, Sonamukhi	03244 – 275240 9475900080
28.	Municipality Office	Municipality, Sonamukhi	1.5 km	By Rickshaw	10 min	Municipality, Sonamukhi	9434626712
29.	Panchayat Office	Hamirhati Panchayat	06 km	By Bus	10 min	Hamirhati	8145158337
30.	Forest Ranger	Forest Ranger Office, Sonamukhi.	0.5 km	By Foot	05 min	Forest Ranger Office, Sonamukhi.	9083254717
31.	Commercial Agent	Souvik Dom	0.5 km	By Rickshaw	05 min	Near BDO office	9932056555
32.	Any other information	-	-	-	-	-	-

SRIRAMPUR (SIMR)

Name of the Station : **SRIRAMPUR**
Distance : from BQA : **29.87 km**
Nearest Railway Town ship : **BANKURA** Distance : **29.87 km**
Nearest Civil Town ship : **SONAMUKHI** Distance : **11 km**

Under Jurisdiction of RPF : **BANKURA**
Ph.No. (Rly.) : **85261** ; (DOT) : **03242 – 252843**
Under Jurisdiction of GRP : **BANKURA**
Ph.No. (Rly.) : **85262** ; (DOT) : **03242 – 254948**

Sr. No.	Unit	Name of the Unit	Distance In Km from Stn.	Conveyance	Time required to reach	Address	Phone Nos. with STD code & Mobile Nos.
1.	Local Doctor	-	-	-	-	-	-
2.	Nursing Home	Nityananda Arogya Niketan	32 km	By Road	40 min	Nutangonja, Bankura	03242 – 254939
		Dr. R.B.Sarkar Memorial Hospital	32 km	By Road	40 min	446, Rabindra Sarani, Bankura	03242 – 250830
		Dr.J.N.Banerjee, Bankura Sebaniketan Nursinghome	33 km	By Road	40 min	Patpur, Bankura	03242 – 250123
3.	Polyclinic	-					
4.	Nearest Hospital	Primary Health Unit, Beliatore.	10.5 km	By Bus/Car	20 min	Primary Health Unit, Beliatore.	03241 – 259506
5.	Ambulance	B.S.Medical College	30 km	By Road	35 min	Gobindanagar, Bankura	03242 – 250929
6.	Blood Bank	B.S.Medical College	30 km	By Road	35 min	Gobindanagar, Bankura	03242 – 254736
7.	Medicine Center/Pharmacy	-	-	-	-	-	-
8.	Organization which can supply Road Crane/ Bulldozer etc.	-	-	-	-	-	-
9.	Name of Labour Contractor	-	-	-	-	-	-
10.	Nearby Bus stand or who can provide vehicle	-	-	-	-	-	-
11.	Person who can provide flood light	-	--	-	-	-	-
12.	Decorator/Caterer who provide food & shelter	-	-	-	-	-	-
13.	Organization which can supply Gas/tree cutter.	-	-	-	-	-	-

SRIRAMPUR (Contd.)

Sr. No.	Unit	Name of the Unit	Distance In Km from Stn.	Conveyance	Time required to reach	Address	Phone Nos. with STD code & Mobile Nos.
14.	Person who can provide Boat	-	-	-	-	-	-
15.	Near by Dharmasala	-	-	-	-	-	-
16.	Electric Supply Office	-	-	-	-	-	-
17.	Civil Defence	-	-	-	-	-	-
18.	Fire Station	Fire Station, Bankura	30 km	By Road	35 min	Fire Brigade, Bankura	03242 – 251291 101
19.	Local Police Station	Beliatore Police Station	10 km	By Road	15 min	Beliatore	03241 – 259300
20.	Telecom Office/ Nearby STD booth	-	-	-	-	-	-
21.	Base of Defence, BSF, CISF, SAP etc.	-	-	-	-	-	-
22.	Scouts & Guides	-	-	-	-	-	-
23.	Local Club	-	-	-	-	-	-
24.	Local NGO	Bom Shankar Welfare	11 km	By Road	20 min	Sonamukhi	03244 – 275242
25.	Civil Administration	-	-	-	-	-	-
26.	SDO Office	SDO, Bankura	04 km	By Road	10 min	Machantala, Bankura	03242 – 250260 03242 – 250291
27.	BDO Office	Barjora Block	25 km	By Bus	30 min	Barjora, Bankura	03241 – 257227
28.	Municipality Office	-	-	-	-	-	-
29.	Panchayat Office	Gram Panchayat	05 km	By Road	10 min	Brindabanpur	7602653790
30.	Forest Ranger	-	-	-	-	-	-
31.	Commercial Agent	Mousumi Ghosh	02 km	By Foot	05 min	-	7602653790
32.	Any other information	-	-	-	-	-	-

SUDAMDIH (SDMD)

Name of the Station : **SUDAMDIH**
Distance from HWH : **315 km ;** from ADRA : **32 km**
Ph. No. (Rly.) : **89410** ; (DOT) : **7858800632**
Nearest Railway Town ship : **BHOJUDIH** Distance : **02 km**
Nearest Civil Town ship : **DHANBAD** Distance : **15 Km**
Railway Medical facility **: BHOJUDIH RLY. HEALTH UNIT**
Mobile No. **SMR:** 9771483935 ; **DTI:** 9771483911

Under Jurisdiction of RPF **: BHOJUDIH**
Ph.No. (Rly.) : **89456** ; (DOT) : **06542 – 230288**
Under Jurisdiction of GRP : **BHOJUDIH**
Ph. No. (Rly.) : **89457** ; (DOT) : **0654 – 230259**

Sr. No.	Unit	Name of the Unit	Distance In Km from Stn.	Conveyance	Time required to reach	Address	Phone Nos. with STD code & Mobile Nos.
1.	Local Doctor	Dr. V.K.Singh	0.5 km	By Foot	10 min	Indira Chowk, Chasnala	8092281805
2.	Nursing Home	Kanchan Clinic	08 km	By Road	25 min	Phusbungalow, Dhanbad	9470121693
3.	Polyclinic	S.E.Rly. Health Unit, Bhojudih	02 km	By Road	20 min	Bhojudih Rly. Colony	9939552878 9262395885
4.	Nearest Hospital	Colliery Hospital, Chasnala	2.5 km	By Auto	15 min	Chasnala, Dhanbad	0326 – 2237107
		BCCL Hospital	0.5 km	By Foot	05 min	Sudamdih	9973288066
5.	Ambulance	Chasnala Hospital	03 km	By Road	10 min	Chasnala	102
6.	Blood Bank	Dhanbad Blood Bank	14 km	By Auto	60 min	Saraidhela, Dhanbad	0326 – 2303621
7.	Medicine Center/Pharmacy	Baba Loknath Medical	0.5 km	By Foot	10 min	Sudamdih Revierside	09835912929
8.	Organization which can supply Road Crane/ Bulldozer etc.	IISCO, Chasnala	1.5 km	By Foot	08 min	IISCO, Chasnala	0326 – 2381708
9.	Name of Labour Contractor	Subodh Mahato	05 km	By Auto	10 min	Kandra, Motinagar, Dhanbad	9523083898
10.	Nearby Bus stand or who can provide vehicle	Raj Kumar Yadav	100 Mtr.	By Foot	02 min	Sudamdih Station	9234776872
11.	Person who can provide flood light	Bikash Decorator	02 km	By Auto	05 min	Ajmena Dhanbad	9334003639
12.	Decorator/Caterer who provide food & shelter	Bikash Decorator	02 km	By Auto	05 min	Ajmena Dhanbad	9334003639
13.	Organization which can supply Gas/tree cutter.	-	-	-	-	-	-

SUDAMDIH (Contd.)

Sr. No.	Unit	Name of the Unit	Distance In Km from Stn.	Conveyance	Time required to reach	Address	Phone Nos. with STD code & Mobile Nos.
14.	Person who can provide Boat	-	-	-	-	-	-
15.	Near by Dharmasala	Agarwal Bhawan	08 km	By Auto	25 min	Bhaga, Dhanbad	9835765666
16.	Electric Supply Office	Electric Office, Digwadih	05 km	By Auto	20 min	Digwadih	7765870087
17.	Civil Defence	-	-	-	-	-	-
18.	Fire Station	Jharia Fire Station	10 km	By Auto	25 min	Baniahir, Jharia	9304953430
19.	Local Police Station	Sudamdih Police Station	02 km	By Road	10 min	Sudamdih Police Station	9431706416
20.	Telecom Office/ Nearby STD booth	BSNL	05 km	By Road	15 min	Digwadih, Dhanbad	0326 – 2280921
21.	Base of Defence, BSF, CISF, SAP etc.	CISF Camp Sudamdih Washery.	01 km	By Foot	05 min	CISF Camp Sudamdih Washery.	8849541472
22.	Scouts & Guides	-	-	-	-	-	-
23.	Local Club	-	-	-	-	-	-
24.	Local NGO	Jiwan Foundation	02 km	By Road	07 min	Sudamdih	8292108246
25.	Civil Administration	DC, Dhanbad	18 km	By Auto	40 min	Dhanbad	9470091601
26.	SDO Office	SDM, Dhanbad	18 km	By Auto	40 min	Dhanbad	9431126246
27.	BDO Office	BDO, Jharia	11 km	By Road	20 min	Jharia	8210108146
28.	Municipality Office	Municipal Corporation	15 km	By Auto	30 min	Bank More, Dhanbad	0326 – 2301925
29.	Panchayat Office	Priyanka Devi	01 km	By Foot	05 min	-	9835444449
30.	Forest Ranger	DFO, Dhanbad	19 km	By Auto	45 min	Kasturba Nagar, Dhanbad	9471192101
31.	Commercial Agent	-	-	-	-	-	-
32.	Any other information	-	-	-	-	-	-

TALGORIA (TLE)

Name of the Station : **TALGORIA**
Distance : From HWH : **326.02 km ;** From ADRA : **40 km**
Ph. No. (Rly.) : **89281**
Nearest Railway Town ship : **MOHUDA** Distance : **11 km**
Nearest Civil Town ship : **BOKARO** Distance : **35 Km**
Railway medical facility : **MOHUDA**
Mobile No. **SMR:** 9771483943 ; **DTI :** 07992324156

Under Jurisdiction of RPF : **BHOJUDIH**
Ph.No. (Rly.) : **89456**
Under Jurisdiction of GRP : **BHOJUDIH**
Ph. No. (Rly.) : **89457**

Sr. No.	Unit	Name of the Unit	Distance In Km from Stn.	Conveyance	Time required to reach	Address	Phone Nos. with STD code & Mobile Nos.
1.	Local Doctor	Gopal Mahato	02 km	By Foot	25 min	Batbinore	9835595336
2.	Nursing Home	K.M.Memorial Hospital	22 km	By Road	60 min	By pass road, Chas	06542 – 236189
3.	Polyclinic	Railway Health Unit	11 km	By Train	12 min	Mohuda	89253 (Rly.) 89255 (Rly.)
4.	Nearest Hospital	Bokaro Genral Hospital	26 km	By Road	60 min	Sector-IV, Bokaro	06542 – 236188 7808308174
5.	Ambulance	K.M.Memorial Hospital	22 km	By Road	60 min	Bijulia, Chas	06542 – 289055
6.	Blood Bank	Bokaro Blood Bank	22 km	By Road	60 min	By Pass Road, Chas	8797231699 9835384115
7.	Medicine Center/ Pharmacy	Maa Sarada Medical Store	03 km	By Road	10 min	Batbinor More	7654195330
8.	Organization which supply Road Crane/ Bulldozer etc.	Ranjit Singh	17 km	By Road	45 min	Sri ram Complex, Talgoria More	7050856668
9.	Name of Labour Contractor	Royal Construction	27 km	By Road	60 min	Sector-XII, Bokaro	9771820479
10.	Nearby Bus stand or who can provide vehicle	Mishra Path Paribhaban	21 km	By Road	50 min	Jodhadih More, Chas	06542 – 265896 9430151780
11.	Person who can provide flood light	Sarkar Decorator	03 km	By Road	10 min	Batbinor	9234549489
12.	Decorator/Caterer who provide food & shelter	Sarkar Decorator	03 km	By Road	10 min	Batbinor	9234549489
13.	Organization which can supply Gas/tree cutter.	R.D.Engineers	21 km	By Road	50 min	Jodhadih More, Chas	8084018675

TALGORIA (Contd.)

Sr. No.	Unit	Name of the Unit	Distance In Km from Stn.	Conveyance	Time required to reach	Address	Phone Nos. with STD code & Mobile Nos.
14.	Person who can provide Boat	Narayan Mahato	05 km	By Foot	60 min	Silfore, Amlabad, Bokaro	7004186410
15.	Near by Dharmasala	Marwari Dharmasala	21 km	By Road	60 min	Dharmasala More, Chas	06542 – 234897
16.	Electric Supply Office	Digwadih Circle	15 km	By Road	60 min	Digwadih, Jealgora	7765870087
17.	Civil Defence	-				-	-
18.	Fire Station	Fire Station, Bokaro	27 km	By Road	70 min	Bokaro	06542 – 223351
19.	Local Police Station	Bangaria Out Post	500 mtrs.	By Foot	10 min	Talgoria	8651037838
20.	Telecom Office	BSNL Office, Bokaro	31 km	By Road	85 min	Sector –IV, Bokaro	05453388555
21.	Base of Defence, BSF, CISF, SAP etc.	DIG/CISF Unit, Bokaro	32 km	By Road	90 min	Sector-I/Bokaro	06542 – 240038 06542 – 242020
22.	Scouts & Guides	S.E.Rly. Bharat Scouts & Guides, Bokaro	30 km	By Road	90 min	M.Z.Khan, Rly. Colony, Bokaro	9771483353
23.	Local Club	Kamal Club	01 km	By Foot	20 min	Nayaban Panchayet	7004186410
24.	Local NGO	Helping Hands	21 km	By Road	60 min	Helping Hand, Chas	9431124979
25.	Civil Administration	DC, Bokaro	27 km	By Road	70 min	Sector – I, Bokaro	06542 – 249904 06542 – 232701
26.	SDO Office	SDO, Chas	22 km	By Road	60 min	SDO, Chas	06542 – 265881 06542 – 240288
27.	BDO Office	R.K.Gupta	22 km	By Road	60 min	BDO Office, Chndankiyari	06542 – 230751
28.	Municipality Office	ITI More, Chas	22 km	By Road	60 min	ITI More, Chas	-
29.	Panchayat Office	Nayaban Panchayet, Talgoria	02 km	By Foot	35 min	Kultand, Batbinore, Bokaro	7765861096
30.	Forest Ranger	Sri. R.R.Naidu	22 km	By Road	60 min	Forest Office, Chas	9431142807
31.	Commercial Agent	Ujjawal Yatra	22 km	By Road	60 min	By Pass Road, Chas	9835125958
32.	Any other information	-	-	-	-	-	-

TALGORIA WEST BLOCK CABIN (TLE/W/B)

Name of the Station : **TALGORIA WEST BLOCK CABIN**
Distance : From HWH : **327 km ;** From ADRA : **42 km**
Ph. No. (Rly.) : **89265**; (DOT) : ……
Nearest Railway Town ship : **MOHUDA** Distance : **09 km**
Nearest Civil Town ship : **BOKARO** Distance : **17 Km**
Railway medical facility : **MOHUDA**
Mobile No. **SMR:** 7866083927 ; **DTI:** 8509383839

Under Jurisdiction of RPF : **BHOJUDIH**
Ph.No. (Rly.) : **89456**
Under Jurisdiction of GRP : **BHOJUDIH**
Ph. No. (Rly.) : **89459**

Sr. No.	Unit	Name of the Unit	Distance In Km from Stn.	Conveyance	Time required to reach	Address	Phone Nos. with STD code & Mobile Nos.
1.	Local Doctor	Dr. Gyan Ranjan	03 km	By Foot	10 min	Batbinor	8130285382
2.	Nursing Home	Neelam Nursing Home	20 km	By Auto	50 min	By pass road, chas	9708678511
3.	Polyclinic	Rly. Health Unit, Mohuda	09 km	By Train	10 min	Railway Station, Mohuda	89253 (Rly.)
4.	Nearest Hospital	Bokaro General Hospital	25 km	By Road	60 min	Sector-4, Bokaro	8986872991
5.	Ambulance	Neelam Nursing Home	20 km	By Auto	50 min	By pass road, chas	9708678511
6.	Blood Bank	Red Cross Society	25 km	By Road	60 min	Sector-1B, Bokaro	06542 – 224555
7.	Medicine Center/ Pharmacy	Maa Sarada Medical	02 km	By Foot	30 min	Batbinor	7654195330
8.	Organization which can supply Crane/ Bulldozer	Ranjit Singh	16 km	By Road	30 min	Sri Ram Complex, Talgaria More	09334250925
9.	Name of Labour Contractor	Gautam Construction Prop. G.Sarkar	02 km	By Foot	30 min	Batbinor More	9924555433
10.	Nearby Bus stand or who can provide vehicle	Jai Bajrangbali Transport	22 km	By Road	55 min	Chas	9431118518
11.	Person who can provide flood light	Sarkar Decorator	02 km	By Foot	30 min	Batbinor	09931162315
12.	Decorator/Caterer who provide food & shelter	Sarkar Decorator	02 km	By Foot	30 min	Batbinor	09931162315
13.	Organization which can supply Gas/tree cutter.	Sarkar Decorator	02 km	By Foot	30 min	Batbinor	09931162315

TALGORIA WEST BLOCK CABIN (Contd.)

Sr. No.	Unit	Name of the Unit	Distance In Km from Stn.	Conveyance	Time required to reach	Address	Phone Nos. with STD code & Mobile Nos.
14.	Person who can provide Boat	Narayan Mahato	10 km	By Road	20 min	At Silfore, Amlabad	7004156410
15.	Near by Dharmasala	Marwari Dharmasala,Chas	20 km	By Auto	50 min	Chas Main Road	06542 – 234847
16.	Electric Supply Office	Electric/Gen./BJE	14 km	By Auto	50 min	Bhojudih	89479
17.	Civil Defence	Asit Banerjee, CDI	40 km	By Road	60 min	Rly. Colony, Bokaro	7781011554
18.	Fire Station	Fire Station, Chas	20 km	By Auto	50 min	Chas	9304953428
19.	Local Police Station	Bingaria Out Post	04 km	By Road	12 min	Talgoria	8651037838
20.	Telecom Office/ Nearby STD booth	BSNL Telecom Office, Bokaro	28 km	By Road	50 min	Sector – II, Bokaro	9431122225
21.	Base of Defence, BSF, CISF, SAP etc.	CISF unit, Bokaro	28 km	By Road	70 min	CISF, BSL Plant, BKSC	06542 – 241083 06542 – 244038
22.	Scouts & Guides	M.Z.Khan S.E.Rly. Bharat Scouts & Guides, Bokaro	33 km	By Road	100 min	Rly. Colony, Bokaro	9771483353
23.	Local Club	Lions Club, Bokaro	24 km	By Road	60 min	Sector-3, Boakro	9334105000
24.	Local NGO	Gopal Murarka Helping Hand	24 km	By Road	50 min	Chas, Bokaro	9431127643
25.	Civil Administration	DC office, Sector-I, Bokaro	23 km	By Road	60 min	Sector – I, Bokaro	9470526005
26.	SDO Office	SDO, Chas	21 km	By Road	55 min	I.T.I. More, Chas	9431126791
27.	BDO Office	BDO Office, Chandankiyari	20 km	By Road	50 min	Chandankiyari, Bokaro	9905700799
28.	Municipality Office	Municipal Corporation	22 km	By Road	60 min	Chas	9431725252
29.	Panchayat Office	Batbinor	03 km	By Road	12 min	Panchayat Office, Batbinor	6205284031
30.	Forest Ranger	Forest Office, Chas	20 km	By Road	50 min	DFO, Chas	9431142829
31.	Commercial Agent	O.P.Mondal Yatri Adda	19 km	By Road	50 min	Telidih More, Chas	7061324365
32.	Any other information	SP/Bokaro	25 min	By Road	60 min	Sector – I, Bokaro	9431706418

TALGORIA SOUTH BLOCK CABIN (TLE/S/B)

Name of the Station : **TALGORIA SOUTH BLOCK CABIN**
Distance : From HWH : **328 km** ; From ADRA : **44 km**
Ph. No. (Rly.) : ……; (DOT) : ……
Nearest Railway Town ship : **MOHUDA** Distance : **09 km**
Nearest Civil Town ship : **CHAS (BOKARO)** Distance : **25 Km**
Railway medical facility : **MOHUDA**
Mobile No. **SMR:** 7866083928 ; **DTI/BJE:** 8509383839

Under Jurisdiction of RPF : **BOKARO**
Ph.No. (Rly.) : **89456** ; (DOT) : **06542 – 253444**
Under Jurisdiction of GRP : **BHOJUDIH**
Ph. No. (Rly.) : **89459**

Sr. No.	Unit	Name of the Unit	Distance In Km from Stn.	Conveyance	Time required to reach	Address	Phone Nos. with STD code & Mobile Nos.
1.	Local Doctor	Dr. Gyan Ranjan (Ortho)	01 km	By Auto	05 min	Batbinor	8130285382
2.	Nursing Home	Neelam Nursing Home	15 km	By Road	40 min	Jodhadih More, Chas	7677111113
3.	Polyclinic	Railway Policlinic, Mohuda	11 km	By Train	15 min	Railway Station, Mohuda	89253 (Rly.) 9708678511
		Railway Policlinic, BJE	15 km	By Train	15 min	Bhojudih	89450 (Rly.) 9939552878
4.	Nearest Hospital	K.M.Memorial Hospital	18 km	By Auto	40 min	Chas	9431127270
5.	Ambulance	Neelam Nursing Home	15 km	By Road	40 min	Jodhadih More, Chas	7677111113
		Ajay Medicals	04 km	By Road	10 min	Bijulia Chas	7352587502
6.	Blood Bank	K.M.Memorial Hospital	18 km	By Auto	40 min	Chas	9431127270
7.	Medicine Center/ Pharmacy	Maa Sarada Medical Store	0.9 km	By Road	05 min	Batbinor More	7654195330 8757712272
8.	Organization which can supply Crane/ Bulldozer	New Modak Roadways	17 km	By Road	40 min	Near Dharmasal More, Chas	9334240865 9334213865
9.	Name of Labour Contractor	Gautam Construction Prop. Goutam Sarkar	01 km	By Auto	05 min	Batbinor More	9924555433
10.	Nearby Bus stand or who can provide vehicle	New Modak Roadways	17 km	By Road	40 min	Near Dharmasal More, Chas	9334240865 9334213865
		Hari Om Transport	17 km	By Road	40 min	Near Dharmasal More, Chas	9308879111 9308080600
11.	Person who can provide flood light	Uttam Tent House	01 km	By Foot	05 min	Batbinor	6205284031 9234549489
12.	Decorator/Caterer who provide food & shelter	Uttam Tent House	01 km	By Foot	05 min	Batbinor	6205284031 9234549489

TALGORIA WEST BLOCK CABIN (Contd.)

Sr. No.	Unit	Name of the Unit	Distance In Km from Stn.	Conveyance	Time required to reach	Address	Phone Nos. with STD code & Mobile Nos.
13.	Organization which can supply Gas/tree cutter.	Raja Decorator	20 km	By Road	40 min	Kalapathar, Panitanki, Chas	6299864423
14.	Person who can provide Boat	-	-	-	-	-	-
15.	Near by Dharmasala	Marwari Dharmasala	17 km	By Road	40 min	Dharmasal More, Chas	8969155874 9471105907
16.	Electric Supply Office	Elect.(G)/BJE, TRD/BJE	15 km	By Road	40 min	Bhojudih	9771483312 7766914767
17.	Civil Defence	Asit Banerjee, CDI	30 km	By Road	90 min	Rly. Colony, Bokaro	7781011554
18.	Fire Station	Fire Station, Chas	17 km	By Road	40 min	Fire Station, Chas	9304953428
19.	Local Police Station	Bangariya Out Post	02 km	By Road	05 min	Talgoriya	8651037838
20.	Telecom Office/ Nearby STD booth	BSNL Office, Bokaro	25 km	By Road	50 min	Sector – II, Bokaro	9431122225
21.	Base of Defence, BSF, CISF, SAP etc.	CISF unit, Bokaro	25 km	By Road	50 min	CISF, BSL Plant, BKSC	8986875454
22.	Scouts & Guides	M.Z.Khan, S&G, Bokaro	38 km	By Road	60 min	Rly. Colony, Bokaro	9771483353
23.	Local Club	Lions Club	21 km	By Road	50 min	Sector-II, Bokaro	9431321665 9431191983
24.	Local NGO	Gopal Murarka, Helping Hand	21 km	By Road	55 min	Helping Hand, Chas	9431127643 7903149955
25.	Civil Administration	DC office, Bokaro	20 km	By Road	50 min	Sector – I, Bokaro	9470526005
26.	SDO Office	SDO office, Chas	18 km	By Road	40 min	ITI more, Chas	9431126791
27.	BDO Office	BDO Office, Chas	17 km	By Road	40 min	BDO office, Chas	9430345685
28.	Municipality Office	Chas	18 km	By Road	40 min	Chas	9431725252 8102285057
29.	Panchayat Office	Batbinor	200 Mtrs.	By Foot	05 min	Batbinor	6205284031 9234549489
30.	Forest Ranger	Forest Office, Chas	17 km	By Road	40 min	Forest Office, Chas	8969833999 9931105179
31.	Commercial Agent	O.P.Mondal, Yatri Adda	16 km	By Road	40 min	Yatri Adda, Chas	7061324365
32.	Any other information	SP/Bokaro	20 km	By Road	50 min	Sector – I, Bokaro	9431706418

TAMNA (TAO)

Name of the Station : **TAMNA**
Distance : from HWH : **330 km** ; from ADRA : **47 km**
Ph. No. Rly: **84274** ; (DOT) : **9163383937**
Nearest Railway Town ship : **PURULIA** Distance : **08 km**
Nearest Civil Town ship : **PURULIA** Distance : **08 km**
Railway Medical facility **: PURULIA**
Mobile No. **SMR:** 9547883927 ; **DTI:** 9002083917

Under Jurisdiction of RPF : **PURULIA**
Ph.No. (Rly.) : **84254** ; (DOT) : **03252 – 224515**
Under Jurisdiction of GRP : **PURULIA**
Ph. No. (Rly.) : **84212** ; (DOT) : **03252 – 225976**

Sr. No.	Unit	Name of the Unit	Distance In Km from Stn.	Conveyance	Time required to reach	Address	Phone Nos. with STD code & Mobile Nos.
1.	Local Doctor	Chakoltore, Purulia	04 km	By Road	10 min	Chakolotre, Purulia	9804232339
2.	Nursing Home	Singhania Nurshing Home	10 km	By Road	10 min	New Sahib Bandh, Purulia	8145900440
3.	Polyclinic	Sidharth Diagnostics	10 km	By Road	15 min	S.W.Sarkar Road, Purulia	03252 – 224072 758600652
4.	Nearest Hospital	Sadar Hospital , Purulia	08 km	By Road	10 min	Sadar Hospital , Purulia	7407676839
5.	Ambulance	Vanas Clinic	15 km	By Road	15 min	Namo Para, Purulia	03252 – 222222
6.	Blood Bank	Deben Mahato Sadar Hospital , Purulia	10 km	By Road	15 min	Sadar Hospital , Purulia	9474636483
7.	Medicine Center/ Pharmacy	Dutta Medical, Purulia	15 km	By Road	15 min	Chowk Bazar, Purulia	9434373171
8.	Organization which can supply Road Crane/ Bulldozer etc.	Purulia PWD office Assitant Engineer	15 km	By Road	15 min	Purulia PWD office Simulia, Ranchi Road	03252 – 222371
9.	Name of Labour Contractor	Basu Dev Dan	15 km	By Road	15 min	Bhaga Bandh Para, Purulia	9434006478
10.	Nearby Bus stand or who can provide vehicle	Tamna More Bus Stand Deepak Adhikary	0.25 km	By Foot	05 min	Tamna More, Purulia	9434140565
11.	Person who can provide flood light	Chanchal Garai, Purulia	09 km	By Road	15 min	Station Para, Purulia	9434246083
12.	Decorator/Caterer who provide food & shelter	Chanchal Garai, Purulia	09 km	By Road	15 min	Station Para, Purulia	9434008478
13.	Organization which can supply Gas/tree cutter.	Joy Guru Welder Works	12 km	By Road	15 min	Haripada Dan Road, Purulia	9332284315

TAMNA (Contd.)

Sr. No.	Unit	Name of the Unit	Distance In Km from Stn.	Conveyance	Time required to reach	Address	Phone Nos. with STD code & Mobile Nos.
14.	Person who can provide Boat	Chairman, Purulia Municipality	10 km	By Road	20 min	Purulia Municipality	09735179808 843697920
15.	Near by Dharmasala	Karani Dharamsala	10 km	By Raod	15 min	B.B.Das Road Purulia	03252 – 225395
16.	Electric Supply Office	Sub. Control WBSEDCL	0.5 km	By Foot	05 min	Tamna, Purulia	03252 – 201323
17.	Civil Defence	-	-	-	-	-	-
18.	Fire Station	Fire station, Purulia	08 km	By Road	10 min	Main Road, Purulia	03252 – 222201
19.	Local Police Station	Tamna, Thana	01 km	By Road	05 min	Durku More, Tamna	8145500414
20.	Telecom Office/ Nearby STD booth	SDOT/BSNL	15 km	By Road	20 min	D.B. Road, Purulia	03252 – 225055
21.	Base of Defence, BSF, CISF, SAP etc.	Chharrah SAP battalion	17 km	By Road	35 min	Near Chharrah Rly. station	03252 – 201167
22.	Scouts & Guides	-	-	-	-	-	-
23.	Local Club	Rotary Club, Purulia	10 km	By Road	10 min	Near Saheb Bandh, Purulia	9564066356 03252 – 223620
24.	Local NGO	Shakti Sangha, Purulia	10 km	By Road	15 min	Chowk Bazar, Purulia	9434001136 03252 – 223800
25.	Civil Administration	DM, Purulia	15 km	By Road	15 min	DM Office, Purulia	9434001122 8373068601
26.	SDO Office	SDO Office, Purulia	09 km	By Road	20 min	SDO Office, Purulia	03252 – 223266
27.	BDO Office	BDO Office, Chakda	10 km	By Road	15 min	Kotloi, Chakda, Purulia	8373068634 03252 – 222790
28.	Municipality Office	Purulia, Municipality	10 km	By Road	20 min	Purulia town	9339212512 03252 – 222409
29.	Panchayat Office	Panchayat Office Durku, Purulia	03 km	By Foot	10 min	Panchayat Office Durku, Purulia	8944980464
30.	Forest Ranger	Purulia	09 km	By Road	20 min	Purulia Town	7980166241
31.	Commercial Agent	Chamber of Commerce	08 km	By Road	08 min	Garikhana, Purulia	9434018415
32.	Any other information	-	-	-	-	-	-

TATASIJUA BHELATAND (TSBD)

Name of the Station : **TATASIJUA BHELATAND**
Distance : From HWH: **335.5 km ;** from ADRA : **52 km**
Ph. No. Rly: **89282** ; (DOT) :
Nearest Railway Town ship : **DHANBAD** Distance : **15 km**
Nearest Civil Town ship : **DHANBAD** Distance : **15 km**
Railway Medical facility: **MOHUDA**
Mobile No. : **SMR:** 9771483948 ; **DTI:** 9771483911

Under Jurisdiction of RPF : **MOHUDA**
Ph.No. (Rly.) : **89263** ; (DOT) : **9771483706**
Under Jurisdiction of GRP : **BHOJUDIH**
Ph. No. (Rly.) : **89459** (DOT) : **6207603105**

Sr. No.	Unit	Name of the Unit	Distance In Km from Stn.	Conveyance	Time required to reach	Address	Phone Nos. with STD code & Mobile Nos.
1.	Local Doctor	Feeder Hospital Bhelatand	01 km	By Road	04 min	Feeder Hospital,Bhelatand	0326 – 6613076
2.	Nursing Home	Shakti Seva Sdan	1.5 km	By Raod	06 min	Bhelatand	9835518852
3.	Polyclinic	Super Polyclinic	07 km	By Road	13 min	Lal Bungalow, Mohuda	8789354202
4.	Nearest Hospital	Feeder Hospital Bhelatand	01 km	By Road	05 min	Feeder Hospital,Bhelatand	0326 – 6613076
5.	Ambulance	Feeder Hospital Bhelatand	01 km	By Raod	05 min	Feeder Hospital,Bhelatand	0326 – 6613076
6.	Blood Bank	Central Hospital Saraidela Dhanbad	17 km	By Road	30 min	Central Hospital Saraidela, Dhanbad	0326 – 2203061
7.	Medicine Center/Pharmacy	Soni Medical Hall	01 km	By Raod	04 min	Bhelatand	8210137028
8.	Organization which can supply Road Crane/ Bulldozer etc.	TISCO Authority	01 km	By Road	04 min	TISCO Bhelatand	0326 – 6613009
9.	Name of Labour Contractor	Rakhal Dey	3.5 km	By Road	10 min	Malkera	9835594142
10.	Nearby Bus stand or who can provide vehicle	Katras Bus Stand	07 km	By Road	15 min	Katras Bus Stand, Dhanbad	8935898141
11.	Person who can provide flood light	Rakhal Dey	3.5 km	By Road	10 min	Malkera	9835594142
12.	Decorator/Caterer who provide food & shelter	Rakhal Dey	3.5 km	By Road	10 min	Malkera	9835594142
13.	Organization which can supply Gas/tree cutter.	TISCO Authority	01 km	By Road	04 min	TISCO Bhelatand	0326 – 6613009

TATASIJUA VALATAND (Contd.)

Sr. No.	Unit	Name of the Unit	Distance In Km from Stn.	Conveyance	Time required to reach	Address	Phone Nos. with STD code & Mobile Nos.
14.	Person who can provide Boat	-	-	-	-	-	-
15.	Near by Dharmasala	Rajasthani Dharmasala	07 km	By Road	15 min	Katras, Dhanbad	9234979395
16.	Electric Supply Office	TISCO Authority	01 km	By Road	04 min	TISCO Bhelatand	0326 – 6613009
17.	Civil Defence	-	-	-	-	-	-
18.	Fire Station	Fire station, Jharia	15 km	By Road	25 min	Fire station, Jharia	9304953430
19.	Local Police Station	Jogata Police Station	1.5 km	By Road	05 min	Jogta, Dhanbad	9431706396
20.	Telecom Office/ Nearby STD booth	Katrashgarh Telecom. Office.	07 km	By Road	15 min	Telecom Exchange, Katras	0326 – 2280704 0326 – 2280705
21.	Base of Defence, BSF, CISF, SAP etc.	CISF Unit	2.5 km	By Road	07 min	CISF Unit, Area No.5, Sijua	0326 – 2236704
22.	Scouts & Guides	-	-	-	-	-	-
23.	Local Club	-	-	-	-	-	-
24.	Local NGO	Samaj Kalyan Samiti	04 km	By Road	10 min	Malkera	8757386231
25.	Civil Administration	DC, Dhanbad	15 km	By Road	25 min	DC Office, Dhanbad	0326 – 2312401 9471191601
26.	SDO Office	SDM, Dhanbad	15 km	By Road	25 min	SDM Office, Dhanbad	0326 – 2312409 9431126246
27.	BDO Office	BDO Office, Baghmara	20 km	By Road	35 min	Baghmara, Dhanbad	7903943080
28.	Municipality Office	Dhanbad Nagar Nigam	15 km	By Road	25 min	Dhanbad Nagar Nigam	0326 – 2301925 9431124467
29.	Panchayat Office	-	-	-	-	-	-
30.	Forest Ranger	DFO, Dhanbad	16 km	By Road	30 min	DFO, Dhanbad	0326 – 2313385 9471192101
31.	Commercial Agent	-	-	-	-	-	-
32.	Any other information	Rly. Health Unit, MHQ	08 km	By Road	15 min	Rly. Health Unit, MHQ	89253 (Rly.)

TUPKADIH (TKX)

Name of the Station : **TUPKADIH**
Distance : from HWH (via:-Tata) **412.3 km** ; from BKSC : **6.2 km**
Ph.No. : Rly. : **86160**
Nearest Railway Town ship : **BOKARO** Distance : **7 Km**
Nearest Civil Town ship : **BOKARO** Distance : **15 Km**
Medical railway facility **: HEALTH UNIT, BOKARO**
SMR : 7866083940 ; **DTI :** 9771483913

Under Jurisdiction of RPF : **BOKARO**
Ph.No. (Rly.) : **86269** ; (DOT) : **06542 – 253444**
Under Jurisdiction of GRP : **BOKARO**
Ph. No. (Rly.) : **86339** ; (DOT) : **06542 – 253290**

Sr. No.	Unit	Name of the Unit	Distance In Km from Stn.	Conveyance	Time required to reach	Address	Phone Nos. with STD code & Mobile Nos.
1.	Local Doctor	Dr. M.L.Dokania	08 km	By Auto	15 min	Jaina More, Bokaro	9304630610
2.	Nursing Home	M.S.Nursing Home, TKX	1.5 km	By Auto	05 min	Dr. Vijay Singh	9708185929
3.	Polyclinic	Railway Polyclinic,BKSC	07 km	By Train	10 min	Railway Polyclinic,BKSC	86130 (Rly.) 9474510096
4.	Nearest Hospital	Referal Hospital	08 km	By Train	15 min	Dr. P.K.Das, CMO	9431586451
		State Hospital, Jain More	08 km	By Road	30 min	State Hospital, Jain More	9431315458
		Bokaro General Hospital (BGH)	20 km	By Train	40 min	Bokaro General Hospital (BGH)	06542 – 289100 8986872972
		KMMH/CHAS/BOKARO	24 km	By Train	45 min	KMMH/CHAS/BOKARO	8405900724
5.	Ambulance	Referal Hospital	08 km	By Auto	15 min	Dr. P.K.Das, CMO	9431586451
6.	Blood Bank	Bokaro General Hospital (BGH)	20 km	By Train	40 min	Bokaro General Hospital (BGH)	06542 – 289100 8986872972
7.	Medicine Center/ Pharmacy	Medicine Center, Tupkadih Chowk	1.5 km	By Auto	05 mts.	Sri. Arun Barnwal, Tupkadih Chowk	8757694894
8.	Organization which can supply Road Crane/ Bulldozer etc.	Kamlesh Thakur	02 km	By Auto	07 min	Kamlesh Thakur, Near Nahar, Tupkadih	9934553699
9.	Name of Labour Contractor	Shankar Burnwal	1.5 km	By Auto	05 min	Shankar Burnwal, Tupkadih Chowk	9234398718
10.	Nearby Bus stand or who can provide vehicle	Tupkadih Chowk	1.5 km	By Auto	05 min	Vijay Mahato Agent, Tupkadih.	9234728509
11.	Person who can provide flood light	Hindustan Tent House, Tupkadih Chowk	1.5 km	By Auto	05 min	Hindustan Tent House, Tupkadih Chowk	9334327474
12.	Decorator/Caterer who provide food & shelter	Hindustan Tent House, Tupkadih Chowk	1.5 km	By Auto	05 min	Hindustan Tent House, Tupkadih Chowk	9334327474

TUPKADI (Contd.)

Sr. No.	Unit	Name of the Unit	Distance In Km from Stn.	Conveyance	Time required to reach	Address	Phone Nos. with STD code & Mobile Nos.
13.	Organization which can supply Gas/tree cutter.	Brombhbo Mahato	2 km.	By Road	15 min	Tupkadi more	9931516515
14.	Person who can provide Boat	-	-	-	-	-	-
15.	Near by Dharmasala	Tupkadih Mango Chowk	02 km	By Auto	07 min	Tupkadih Mango Chowk	9431913794
16.	Electric Supply Office	Electric Supply Office, Jaina More	08 km	By Auto	15 min	Electric Supply Office, Jaina More, Tupkadih	9835588606
17.	Civil Defence	-	-	-	-	-	-
18.	Fire Station	Dalmia Plant, Fire Station	01 km	By Auto	05 min	Dalmia Plant, Bokaro	7260851728
		Govt. Fire Station	24 km	By Auto	30 min	Govt. Fire Station,Bokaro	06542 – 247822
19.	Local Police Station	Balidih Out Post	04 km	By Auto	10 min	Balidih Out Post, Bokaro	9493184340
20.	Telecom Office/ Nearby STD booth	-	-	-	-	-	-
21.	Base of Defence, BSF, CISF, SAP etc.	-	-	-	-	-	-
22.	Scouts & Guides	-	-	-	-	-	-
23.	Local Club	Jai Hind Kalamanch	1.5 km	By Auto	05 min	Jai Hind Kalamanch,TKX	9279139047
24.	Local NGO	-	-	-	-	-	-
25.	Civil Administration	DC Office	25 km	By Auto	30 min	DC Office	06542 – 249944 9470526005
		SP Office	25 km	By Auto	30 min	SP Office	9431706418
26.	SDO Office	SDO Office, BKSC	25 km	By Auto	30 min	SDO Office, BKSC	9431126791
27.	BDO Office	BDO Office, BKSC	25 km	By Auto	30 min	BDO Office, BKSC	9430345685
28.	Municipality Office	-	-	-	-	-	-
29.	Panchayat Office	Kenari, Tupkadih	02 km	By Auto	05 min	Smt. Rajani Devi	9110115184
30.	Forest Ranger	DFO, Bokaro	27 km	By Auto	40 min	DFO, Bokaro	9431142829
31.	Commercial Agent	-	-	-	-	-	-
32.	Any other information	-	-	-	-	-	-

URMA (URA)

Name of the Station : **URMA**
Distance : from HWH : **346.334 km** ; from ADRA : **63 km**
Ph.No. Rly: **84276** ; (DOT) : **9163383939**
Nearest Railway Town ship : **PURULIA** Distance: **24 km**
Nearest Civil Town ship : **BALARAMPUR**, Distance**: 08 Km**
Railway Medical facility : **PURULIA**
Mobile No. **SMR:** 9547883925; **DTI:** 9002083917

Under Jurisdiction of RPF : **PURULIA**
Ph.No. (Rly.) **84254**; (DOT) : **9002083711**
Under Jurisdiction of GRP : **PURULIA**
Ph. No. (Rly.) **84212** ; (DOT) : **9674030110**

Sr. No.	Unit	Name of the Unit	Distance In Km from Stn.	Conveyance	Time required to reach	Address	Phone Nos. with STD code & Mobile Nos.
1.	Local Doctor	Dr. Khokan Mandi	04 km	By Road	08 min	Govt. Health Centre, Keroa, P.S.Ghatbera	9832317367
2.	Nursing Home	Bright Nursing Home	08 km	By Road	10 min	Hospital More,Balarampur	9932704983
3.	Polyclinic	Life Care	08 km	By Road	10 min	Bara Bazar, Balarampur	9932682174
4.	Nearest Hospital	Bansgarh Hospital	08 km	By Road	15 min	Bansgarh, Balarampur	9339880451
5.	Ambulance	Nab Jagran Society Swami Vivekanand Trust	24 km	By Train By Road	25 min 12 min	Bara Bazar Road, Balarampur	9932748916 7908387152
6.	Blood Bank	Deben Mahato Sadar Hospital, Purulia	24 km	By Road	40 min	Sadar Hospital, Purulia	03252 – 222678 7584949494
7.	Medicine Center/ Pharmacy	Giridhari Medical Hall	2.5 km	By Road	05 min	Bara Urma	9932486095
8.	Organization which can supply Road Crane/ Bulldozer etc.	PWD Office, Purulia	09 km	By Train	10 min	Balarampur	8670218910
9.	Name of Labour Contractor	Buchan Mahato	05 km	By Road	15 min	At.: Valika P.O: Bara Urma, Purulia	8670150310
10.	Nearby Bus stand or who can provide vehicle	Bus Stand, Bara Urma	2.5 km	By Road	05 min	Bara Urma	-
11.	Person who can provide flood light	Mantu Pathak	01 km	By Foot	10 min	Vil.: Chhoto Urma P.O: Barabhum, Purulia	9547428712
12.	Decorator/Caterer who provide food & shelter	Chhotu Mahato	01 km	By Foot	10 min	Chhoto Urma	8967717489
13.	Organization which can supply Gas/tree cutter.	Jaiswal Engg. Works	08 km	By Train	10 min	Station Road, Balarampur	9932674780

URMA (Contd.)

Sr. No.	Unit	Name of the Unit	Distance In Km from Stn.	Conveyance	Time required to reach	Address	Phone Nos. with STD code & Mobile Nos.
14.	Person who provide Boat	-	-	-	-	-	-
15.	Near by Dharmasala	Ghasiram Dharmasala	08 km	By Road	10 min	Balarampur, Near Post Office	9932002663
16.	Electric Supply Office	WBSEDCL, Balarampur	08 km	By Train	10 min	Purulia Road, Balarampur	03252 – 244423
17.	Civil Defence	-	-	-	-	-	-
18.	Fire Station	Fire Station, Purulia	24 km	By Road	40 min	Fire Station, Purulia	03252 – 222201 9433604092
19.	Local Police Station	Balarampur P.S.	08 km	By Raod	10 min	Purulia Road, Balarampur	03252 – 244221 8145500374
20.	Telecom Office/ Nearby STD booth	-	-	-	-	-	-
21.	Base of Defence, BSF, CISF, SAP etc.	SAP , Chharra	32 km	By Road	60 min	SAP Camp, Near Chharra Rly. Station	03252 – 201167
22.	Scouts & Guides	-	-	-	-	-	-
23.	Local Club	Milanshree Club	01 km	By Foot	10 min	Vill. : Chhoto Urma	9002146060
24.	Local NGO	Naba Jagaran Society	08 km	By Road	15 min	Bara Bazar, Balarampur	9932748916
25.	Civil Administration	DM Office, Purulia	24 km	By Train	40 min	DM Office, Purulia	03252 – 222302 03252 – 222490
26.	SDO Office	SDO Office, Purulia	24 km	By Train	40 min	SDO Office, Purulia	03252 – 223266
27.	BDO Office	BDO office, Balarampur	08 km	By Road	15 min	BDO office, Balarampur	03252 – 244255
28.	Municipality Office	-	-	-	-	-	-
29.	Panchayat Office	Bara Urma G.P.	03 km	By Road	10 min	Vill: Sagma, P.O: Bara Urma, Purulia.	9609800729
30.	Forest Ranger	Ranger Office	08 km	By Road	10 min	Rangadih, Balarampur	9734353940
31.	Commercial Agent	-	-	-	-	-	-
32.	Any other information						

IMPORTANT TELEPHONE NUMBERS

BANKURA DISTRICT

Sr. No.	Designation	Code	Telephone No.	Mobile No.
1.	District Magistrate, Bankura.	03242	250304 (O) 250303 (R)	9475900011
2.	Addl. District Magistrate (G), Bankura.	03242	250355 (O) 251042 (R)	9475900012
3.	Addl. District Magistrate (Dev.), Bankura.	03242	250757 (O)	9475900013
4.	Chief Medical Officer of Health, Bankura.	03242	250545	9434130398
5.	Superintendent Of Police,Bankura	03242	250305	9083269300
6.	Sub-Divisional Officer, Sadar, Bankura.	03242	250260 (O) 252291 (R)	9475900018
7.	Sub-Divisional Officer, Bishnupur.	03244	252055 (O) 252020 (R)	9434081001
8.	Sub-Divisional Officer, Khatra.	03243	255262 (O) 255263 (R)	9475900020
9.	Officer-In-Charge, Fire Station, Bankura	03242	243291 251291	9434587492
10.	Officer-In-Charge, Fire Station, Bishnupur.	03244	256172 256180	8584027308 8584027309
11.	Municipality Chairman, Bankura	03242	250367	9434115191
12.	Municipality Chairman, Bishnupur	03244	252073 252591	9434335959 9434744949
13.	District Disaster Management Officer, Bankura	03242	254735 (O)	9475900087

BOKARO DISTRICT (JHARKHAND)

Sr. No.	Designation	Code	Telephone No.	Mobile No.
1	Deputy Commissioner, Bokaro	06542	249904 (O) 232701 (R)	9470526005 9934111171
2	Addl. District Magistrate (G), Bokaro.	06542	249955	9431376027
3	Superintendent of Police, Bokaro	06542	242299 (O) 242266 (R)	9431706418
4	Chief Medical Officer of Health, Bokaro	06542	222227	9431378380
5	Sub-Divisional Officer, CHAS	06542	265881 (O) 240288 (R)	9431126791
6	Block Development Officer, CHAS	06542	267271 (O)	9430345685
7	Block Development Officer, Chandankiyari.	06542	230751 (O)	7488224632 9470218748
8	Officer-In-Charge, Fire Station, Bokaro	06542	247822 247823	
9	Municipality Chairman, Bokaro			
10	District Disaster Management Officer, Bokaro			9990772094

BURDWAN DISTRICT

Sr. No.	Designation	Code	Telephone No.	Mobile No.
1.	District Magistrate, Burdwan.	0342	2662428 (O) 2625700 (R)	9434050500
2.	Addl. District Magistrate, Burdwan.	0342	2663225 (O) 2624666 (R)	
3.	SP / Burdwan	0342	2662495 (O) 2624400 (R)	
4.	ASP / Burdwan	0342	2662394 (O) 2625710 (R)	9434199634
5.	ASP / Durgapur	0343	2562762 (O) 2563369 (R)	
6.	SDPO / Durgapur	0343	2564067 (O) 2563831 (R)	
7.	SDO / Durgapur	0343	2545141 (O) 2562851 (R)	94340 50350
8.	ADM / Asansol	0341	2253114 (O) 2253010 (R)	
9.	ASP / Asansol	0341	2252640 (O) 2252232 (R)	
10.	SDO / Asansol	0341	2253245 (O) 2252291 (R)	
11.	DSP / HQ / Asansol	0341	2252408 (O) 2252987 (R)	
12.	SDO / Burdwan	0342	2662353	9434026875
13.	District Disaster Management Officer, Burdwan	0342	2550373	9434005678

MIDNAPUR DISTRICT

Sr. No.	Designation	Code	Telephone No.	Mobile No.
1	District Magistrate, West Midnapur	03222	275571/260289 (O) 275570/275315 (R)	9434750400
2	Addl. District Magistrate(G), West Midnapur	03222	275455/263796 (O) 275415 (R)	
3	Superintendent of Police/ West Midnapur	03222	275609 (O) 275608 (R)	
4	Addl. SP(HQ) West Midnapur	03222	275125/275126 (O)	
5	Office-in-Charge, Relief West Midnapur	03222	275894 (O) 268830 (R)	
6	SDO Sadar, West Midnapur	03222	275330 (O) 275231 (R)	9434030645
7	SDO, Ghatal	03225	255022 (O) 255145 (R)	
8	Chairman, Midnapur Municipality	03222	275384 (O) 275998 (R)	
9	Sabhadhipati, Paschim Midnapur, Zilla Parishad	03222	275428 (O) 275354 (R)	
10	District Disaster Management Officer, MDN			98364430672

PURULIA DISTRICT

Sr. No.	Designation	Code	Telephone No.	Mobile No.
1.	District Magistrate, Purulia	03252	222201 (O) 222202 (R)	9434001122
2.	Addl. District Magistrate, Purulia	03252	223120 (O) 223141 (R)	9434246605
3.	Sub. Divl. Officer(W), Purulia	03252	223263 (O) 223229 (R)	9474777600
4.	Sub. Divl. Officer(E), Purulia	03252	223266 (O) 223231 (R)	9434009585
5.	Sub. Divl. Officer (Raghunathpur)	03251	255234 (O) 255644 (R)	9434003344
6.	Supdt. Of Police, Purulia	03252	222304 (O) 222303 (R)	8145500325 9434001500
7.	Chairman	03252	222409 (O)	9474000005
8.	Sabhadhipati	03252	222255 (O) 222251 (R)	9434001166
9.	District Disaster Management Officer, Purulia	03252	223675	9933116012

A Minor Omission Spells a
Majaor Disaster.

Persons of perfect discipline are richer than those having precious diamonds.

ADRA DIVISION

STD CODE : 03251

DESIGNATION	RLY.		DOT		MOBILE
	OFFICE	RESIDENCE	OFFICE	RESIDENCE	
DRM	82200 82264	82201 82806	244224	244220	9002083000
ADRM	82202 82817	82203	244283	244246	9002083001
CMS	82470	82471	244241	244241	9002083500
Sr.DEN(C.O)	82220	82221	244669	244238	9002083200
Sr.DEN(North)	82228	82229	244007	244668	9002083201
Sr.DFM	82210	82211	244256	244937	9002083100
Sr.DEE/TRD	82240	82241	244768	244520	9002083300
Sr.DEE/OP	82242	82243	245630	245631	9002083301
Sr.DME	82270	82271	244769	244639	9002083400
Sr.DOM (CO)	82260	82261	244219	244236	9002083900
Sr.DCM	82230	82231	244254	244212	9002083950
Sr.DPO	82450	82451	245042	245043	9002083600
Sr.DSC	82250	82251	244257	244857	9002083700
Sr.DSTE	82280	82281	244770	244239	9002083800
Sr.DSO	82266	82267	244585	244537	9002083875
DEE(G)	82440	82441	244218	244218	9002083302
Dy.CSTE (Con.)	82290	82291	244389	244390	9002083850
Dy.CE (Con.)	82490	82491	-	245503	9547883200
Sr.DMM/ADA	82204	82205	-	-	9002083705

CHAKRADHARPUR DIVISION

STD CODE : 06587

DESIGNATION	RLY.		DOT		MOBILE
	OFFICE	RESIDENCE	OFFICE	RESIDENCE	
DRM	72200	72201	238026	238058	9771482000
ADRM	72202	72203	238199	238294	9771482001
Sr.DSO	72266	72267	236668	236434	9771482901

KHARAGPUR DIVISION

STD CODE : 03222

DESIGNATION	RLY.		DOT		MOBILE
	OFFICE	RESIDENCE	OFFICE	RESIDENCE	
DRM	62200	62201	255308	255266	9002081000
ADRM	62202	62203	255504	255447	9002081001
Sr.DSO	62266	62267	257950	255771	9002081904

RANCHI DIVISION

STD CODE : 0651

DESIGNATION	RLY.		DOT		MOBILE
	OFFICE	RESIDENCE	OFFICE	RESIDENCE	
DRM	88200	88201	2600080	2600081	9771484000
ADRM	88202	88203	2600074	2600016	9771484001
Sr.DSO	88266	88267	2600086	2461646	9771484990

ASANSOL DIVISION

STD CODE : 0341

DESIGNATION	RLY.		DOT		MOBILE
	OFFICE	RESIDENCE	OFFICE	RESIDENCE	
DRM	82000	82001	2302319	2302321	9002023000
ADRM	82002	82003	2303421	2302691	9002023001
Sr.DSO	82504	82505	2304603	2304619	9002023990

DHANBAD DIVISION

STD CODE : 0326

DESIGNATION	RLY.		DOT		MOBILE
	OFFICE	RESIDENCE	OFFICE	RESIDENCE	
DRM	42000	42001	2220338	2202454	9771426000
ADRM	42002	42003	2220500	2222728	9771426001
Sr.DSO	42502	42503	2220531	2205101	9771426901

IMPORTANT SATELLITE TELEPHONE NUMBERS

Division	Satellite Telephone No.		ISD BSNL Telephone No. in the Control Office.	Non- ISD BSNL Telephone No. in the Control Office.	Railway Telephone in the Test Room	Telephone for information about accident to public.
GRC	Set – 1	8991112770	033 - 24395640 (Central Control)	033-24397928 (Emergency Control)	44699	033-1072
	Set – 2	8991112771			43000	
KGP	Set – 1	8991112766	03222-255894 (Control Test Room)	03222-255752 (Chief Controller) 03222-255706/255897 (Central Enquiry) 03222-223685 (Coaching Control)	63099 63088	03222-1072
	Set – 2					
CKP	Set – 1	8991112768	06587-238024 (Control Test Room)	06587-238267 (Chief Controller) 06587-238070 (Commercial Control)	72585 72766	06587-1072
	Set – 2 (For BNDM)	8991112769				
ADRA	Set – 1	8991112764	03251-244214 (Chief Controller)	03251-244214 (Chief Controller) 03251-244215 (Control Test Room)	82381 82708	03251-1072
	Set – 2 (For BKSC)	8991112765				
RNC	Set – 1	8991112762	0651-2600084 (Chief Controller)	0651-2600078 (Commercial Control) 0651-2600073 (Control Test Room/HTE)	88488 88588	0651-1072
	Set – 2					

(a) Satellite Telephone Set No.1 of KGP & RNC may be taken to accident site and Set No.2 to be retained in Control Office.

(b) Satellite Telephone Set No.1 of Zonal Office/GRC to be kept in Central Control/GRC and Set No.2 to be kept ready.

(c) For immediate arrangement of Satellite Telephone in Central Control/GRC, may inform in Test Room/GRC (Telephone No. 44699 or 43000) regarding accident.

IMPORTANT TELEPHONE NUMBERS OF NDRF UNITS ALONG WITH FAX AND E.MAILS.

Name	Designation	Address	Telephone Nos.	FAX Nos.	Mobile Nos.	Unit Control Room	e.mail
Shri. Hitender Pal Singh Kandari	Commandant	1st BN NDRF, Patgaon PO.: Azara, Dist. : Kamrup Metro, Guwahati Pin – 781017	0361 – 2840027	0361 – 2849080	-	0361 – 2840284 07637011337 09435117246	**assam01-ndrf@nic.in**
Shri. Nishith Upadhyay	Commandant	2nd BN NDRF Near RRI Camp, Haringhata, Mohanpur, Nadia Pin – 741246	033 – 25875032	033 – 25875032	-	033 – 25875032 09474061104 09474116775	**wb02-ndrf@nic.in**
Shri. Jacob Kispotta	Commandant	3rd BN NDRF PO: Mundali, Cuttack – Odisha Pin – 754013	0671 – 2879710	0671 – 2879711	-	0671 – 2879711 09437581614	**ori03-ndra@nic.in**
Ms. Rekha Nambiyar	Commandant	4th BN NDRF PO: Suraksha Campus, Arrakonam, Dist. : Vellore, Tamilnadu Pin – 631152	04177 – 246269	04177 – 246594	-	04177 – 246594 09442140269	**tn04-ndrf@nic.in**
Shri. Anupam Srivastava	Commandant	5th BN NDRF Sudumbare Taluka, Dist.: Maval Pune (Maharshtra) Pin – 412109	02114 – 247010	02114 – 247008	-	02114 – 247000 09422315628	**mah05-ndrf@nic.in**

IMPORTANT TELEPHONE NUMBERS OF NDRF UNITS ALONG WITH FAX AND E.MAILS.

Name	Designation	Address	Telephone Nos.	FAX Nos.	Mobile Nos.	Unit Control Room	e.mail
Shri. A. K. Tiwari	Commandant	6th BN NDRF, Jarod Camp, Teh-Wagodia, Vadodara Pin – 391510	02668 – 274470	02668 – 274245	-	02668 – 274245 09723632166	**guj06-ndrf@**nic.**in**
Shri. Ravi Kumar Pandita	Commandant	7th BN NDRF Bibiwala Road Bhatinda(Punjab) Pin – 151001	0164 – 2246030	0164 – 2246570	-	0164 – 2246193 0164 – 2246570	**pun07-ndrf@nic.in**
Shri. P.K.Tiwari	Commandant	8th BN NDRF Kamla Nehru Nagar Ghaziabad (UP) Pin – 201002	0120 – 2766013	0120 – 2766012	-	0120 – 2766618 09412221035	**up08-ndrf@nic.in**
Shri. Vijay Sinha	Commandant	9th BN NDRF Bihata, Patna, Bihar Pin – 801103	06115 – 253942	06115 – 253939	-	06115 – 253939 08544415050 09525752125	**patna-ndrf@nic.in**
Mr. Zahid Khan	Commandant	10th BN NDRF, ANU Campus, Nagarjuna Nagar, Guntur (AP) Pin – 522510	0863 – 2293178	0863 – 2293050	-	0863 – 2293050 08333068559	**ap10-ndrf@nic.in**
Shri. A.K.Singh	Commandant	11th BN NDRF Sanskritik Sankul, Maqbool Alam Road, Varanasi, UP Pin – 221002	0542 – 2501201	0542 – 2501101	-	0542 – 2501101 08004931410	**up-11ndrf@gov.in**
Shri. Rajesh Thakur	Commandant	12th BN NDRF Itanagar, Arunachal Pradesh Pin – 791112	0360 – 2277109	0360 – 2277106	-	0360 – 2277104 09485235464	**bn12.ndrf@gov.in**

IMPORTANT LETTERS FROM RAILWAY BOARD

GOVERNMENT OF INDIA
MINISTRY OF RAILWAYS
(RAILWAY BOARD)

No. 2002/Safety-1/6 **New Delhi, Dt. 05.12.2006**

General Managers/NCR/Allahabad
All Indian Railways

Sub : Requisitioning of Indian Air Force Aircraft/Helicopter by Zonal Railways in case of serious Railways accident/natural calamities.

Doubts have been raised from time to time by the Zonal Railways regarding standing instructions on the above matter.

The extracts of Air Force instructions No. 9/83 regarding Regulations Governing Flights and Airlifts in IAF Aircraft within Indian Temporary is reproduced as under:

Para 9(a) : The use of IAF aircraft for civil agencies may be authorized by the Chief of the Air Staff on payment at rates when will be fixed by the Ministry of Finance (Defence). Such Flights may be provided on written demand for work like aerial photography, survey and other purposes, survey of air routes, carriage of mail, drop of supplies, carriage of urgently required stores, leaflet droppings, relief and reconnaissance flights, carriage of urgently required stores, leaflet droppings, relief and reconnaissance flights, carriage of para military police force etc. “Such flights as errand of mercy, on payment at chartered rate without detriment to defense requirements, may also be provided for evacuation of seriously sick or injured civilians from inaccessible areas at the written request of the State Governments, Union Territory Admn. And other Central Ministries Departments as a life saving measures on an undertaking by such authorities that it is neither feasible by them nor any other means of civil air/surface transport is available for such evacuation and the evacuation by the IAF will be at their risk and cost” The necessary of defense may sanction, on payment, urgent movement of civilian Govt. servants, Govt. servant and stores and equipment in IAF aircraft for various Ministries of the Central Government and for the State Government provided aircraft are available without prejudice to service requirements.

Para 9(d) : Station Commanders of an above the rank of Wing Commander may authorize special flights of aircraft under their control to meet written request from Central Ministries/Departments/State Govt./Administration of Union Territories for assistance in any grave emergency or natural catastrophe. They will immediately advice concerned Command Headquarters. Such flights are to be regularized under the authority of the AOs C-in-C Command/Group in due course.

Attention is also invited to Railway Board letter of even number dated 13/15-06-2004 vide which GMs/DRMs have been delegated powers to requisition helicopter/aeroplane even from private parties (copy enclosed) to reach the site of serious accident for rescue operation expeditiously and to dispatch the rescue teams to the site of accidents.

Zonal Railways may take note of the above standing instructions and establish coordination with the appropriate Air Force authorities. Please acknowledge receipt.

Encl. : As above

Amitabh
Director, Safety
Railway Board

GOVERNMENT OF INDIA (BHARAT SARKAR)
MINISTRY OF RAILWAYS (RAIL MANTRALAYA)
(RAILWAY BOARD)

No. 2003/Safety-(DM)6/3 **New Delhi, Dt. 05.08.2010**

General Managers / NCR
All Indian Railways including Kolkata Metro

Sub : Assistance of NDMA / NDRF to handle Railway related Disasters

Ref. : Minutes of the Meeting between Railway Board and NDMA/NDRF on 26th July, 10 (copy enclosed)

A meeting under the chairmanship of Shri K.M. Singh, Member, NDMA with Railway officials was held in NDMA Bhavan, New Delhi on 26th July, 2010 for better coordination and cooperation between NDMA/NDRF and Railways authorities to provide quick and effective response during major Rail accidents, man made and natural Disasters. The issues discussed and decision taken during the meeting are as under :

(i) **Mechanism for requisition of NDRF :** The present system of requisition of NDRF by concerned DRM/CSO should continue. However, a written requisition from the Railway Authorities for NDMA/NDRF should be followed for their records.

(ii) **Training/Exposure of NDRF Team /Officers :** To provide the NDRF personnel a better technical know-how about design of Railway Coaches, it has been decided that modalities should be worked out by the Railways for demonstrating/briefing/training the same to concerned NDRF Battalion at nearby station.

(iii) **Regular Coordination meeting between NDRF Battalion Commandants and Railway Safety Officials** : A coordination meeting with officials CSO/DRM should be held once in six months.

(iv) **Capacity Building of RPF and Railway Doctors :** More and more RPF Personnel should be imparted training at NISA, Hyderabad. Zonal Railways should and their Medical Officers for CBRN Training by NDMA in collaboration with AIMS Trauma Centre, New Delhi.

(v) **Participation of Mock Exercises :** Railways should carry out mock exercises on train accidents in presence of NDRF Battalion Commandant.

(vi) **Mobilization of NDRF Personnel and equipment :** CSO will coordinate with concerned Railway officials for arranging transportation of NDRF personnel by coach/special train.

(vii) **Close communication/Exchange of Telephone numbers of Nodal Officers:** Important telephone numbers of NDMA Officials, Control Rooms, NDRF Battalions will be provided to each Zonal Railways as and when the same is received from NDMA.

2) Railway should initiate action accordingly. Action taken in each of the items should be apprised to this office.

Encl. As above.

(Kamlesh Gupta)
Adviser (Safety)

भारत सरकार GOVERNMENT OF INDIA

रेल मंत्रालय MINISTRY OF RAILWAYS

(रेलवे बोर्ड RAILWAY BOARD)

No. 2011/TC-III/27/29/Ex-Gratia **Rail Bhawan, New Delhi - 110 001**
Dated 07.05.2013

The General Manager (Claims)
All Indian Railways

Sub : Payment of enhanced ex-gratia and enhancement of ex-gratia relief in case of passengers who are hospitalized for more than one month as a result of train accidents/untoward incidents.

Mease refer to this Ministry's letter No. 2006JTC-lilJ27/2 dated 20.12.2006, wherein instructions regarding rates of ex-gratia relief in case of grievously injured passengers in Train Accidents or Untoward Incidents, as defined under Section 123, read with Section 124/124-A, of the Railways Act, 1989, who are hospitalized were issued to the railways.

2) In partial modification of the above mentioned instructions, it has now been decided by the Board that the revised rate and conditions for payment ex-gratia relief in case of grievously injured passengers who are hospitalized in case of Train Accidents and Untoward Incidents, as defined, defined under Section 123, read with Section 124/124-A, of the Railways Act, 1989, will be as follows :

In case of Train Accident	In case of Untoward Incident
Rs. 25,000/- lump sum for hospitalization upto 30 days to take care of initial expenses.	Rs. 5,000/- upto 30 days of hospitalization.
Thereafter Rs. 300/- per day be released at the end of every 10 day period or discharge, whichever is earlier.	Rs. 1000/- per week or part thereof the period for indoor treatment **upto further six months of hospitalization.**
	Rs. 500/- per week or part thereof the period for indoor treatment upto further five months of hospitalization.
The maximum period for which ex-gratia is payable to the grievously injured passenger will be 12 months.	

3) Other terms and conditions will remain the same as in Board's letter dated 20.12.2006, which are as under:

(i) This ex-grataa relief will be exclusively for passengers who, are grievously injured in train accidents or untoward incident-, as defined under Section 123, read with Section 1214/124-A, of the Railways Act, 1989.

(ii) The period far treatment as indoor patient for more than 30 days would need to be certified by a Railway Doctor for the purpose of further ex-gratia payment upto the period of remaining 11 months. In case where the injured is taking treatment in other than Railway hospital, the treatment has to be certified by Railway Doctor.

Contd…….2.

(iii) Sr. Divisional Medical Officers shall also keep track of such injured person taking treatment in other than Railway hospitals. Sr. DCM/DCM shall keep coordination with Sr.DMO for the purpose and arrange payment of ex-graMa as per the prescribed schedule mentioned in the table in para-2 above at the doorstep of injured person. Every care shall be taken by Sr.DCM/DCM to avoid any inconvenience to injured person in such cases.

4) This will be in supersession of the amount of ex-gratia for grievous injury in case of Train Accidents/ untoward Incidents specified in Railway Board's letter No. TC-III/27/29/Ex gratia dated 26.7.2012.

5) It has also been decided by the Board that in case of enhanced ex-gratia announced by the Minister of Railways as a special case under his/her discretionary powers, the amount equivalent to the normal rate of ex-gratia (as per the extant instructions vide Board's letter of even No, dated 26.7.2012) for death/injury of passenger in train accidents/untoward incidents and to the road users who meet with an accident due to Railway's prima facie liability at Manned Level Crossing Gate Accident be paid in cash and the remaining portion of the enhanced ex-gratia be paid by account payee cheque. The position is tabulated as under :

	In case of	**Normal rate of ex-gratia (as per extant instructions)**	**Amount of ex-gratia to be paid by cash/ cheque in case of enhanced ex-gratia announced by the Hon'ble Minister of Railways.**	
			By CASH	**By CHEQUE**
1) In case of Train Accident (Sec-124 of the Act)				
i)	In case of death	Rs. 50,000/-	Rs.50,000/-	Announced amount of ex-gratia minus Rs. 50,000/-
ii)	In case of grievous injury	Rs. 25,000/-	Rs.25,000/-	Announced amount of ex-gratia minus Rs. 25,000/-
iii)	In case of simple injury	Rs. 5000/-	Rs. 5000/-	Announced amount of ex-graia minus Rs. 5000/-
2) In case of Untoward Incident (Sec- 124A of the Act)				
i)	In case of death	Rs. 15,000/-	Rs.15,000/-	Announced amount of ex-gratia minus Rs. 15,000/-
ii)	In case of grievous injury	Rs. 5,000/-	Rs. 5,000/-	Announced amount of ex-gratia minus Rs. 5,000/-
iii)	In case of simple injury	Rs. 500/-	Rs. 500/-	Announced amount of ex-graia minus Rs. 500/-
3) In case of Accident at Manned Level Crossing (due to Railway's prima facie liability)				
i)	In case of death	Rs. 50,000/-	Rs.50,000/-	Announced amount of ex-gratia minus Rs. 50,000/-
ii)	In case of grievous injury	Rs. 25,000/-	Rs.25,000/-	Announced amount of ex-gratia minus Rs. 25,000/-
iii)	In case of simple injury	Rs. 5000/-	Rs.5000/-	Announced amount of ex-graia minus Rs. 5,000/-

6) There is no change in other terms and conditions regarding payment of ex-gratia contained in Board's letter of even number dated 26.7.2012.

Contd…….3.

7) This issues with the concurrence of the Finance and Health Directorate of this Ministry. Please acknowledge receipt of this letter.

(Dr. D.P. Pande)
Executive Director Health (Planning)
Railway Board

(Ashok Chowdhry)
Executive Director (Public Grievances)
Railway Board

No. 2011/TC-III/Z7/29/Ex-Gratia Dated: 07.05.2013

Copy to :

1) FA & CAO, All Indian Railways
2) The DAI (Railways), New Delhi (with 36 spares) for Financial Commissioner, Railways

No. 2011/TC-III/27/29/Ex-Gratia Dated: 07.05.2013

Copy to :

1) Chief Commercial Managers, Al Indian Railways
2) The Chief Medical Officers, All Indian Railways
3) Chief Security Commissioners, All Indian Railways
4) Chief Claims Officers, All Indian Railways
5) Konkan Railway Corporation, New Deihi

(Ashok Chowdhury)
Executive Director (Public Grievances)
Railway Board

Copy to :

1) ED(PG)/MR for kind information of M.R.
2) PS/MSR(A) for kind information of MSR(A)
3) PS/MSR(K) for kind information of MSR(K)
4) PSOs/Sr.PPSs to CRB, FC, MT, ME, NIM, ML & MS for kind information of CRS and the respective Board Members
5) Secretary, Railway Board
6) AM(Comm), Railway Board
7) Adviser (Safety), Railway Board
8) All ANIs, Advisers and EDs of Board's Office.

GOVERNMENT OF INDIA
MINISTRY OF RAILWAY
(RAILWAY BOARD)

No. 2002/TC-III/30/4 New Delhi, dated 31.10.2007

The General Manager (Claims),
All India Railways

Metro Railway,
Kolkata

K.R.C.L
New Mumbai.

Sub : Cost of shrouds to cover dead bodies.

A proposal to increase the rate of payment for covering and removal of deal bodies from railway premises has been under consideration o the Board.

Approval, of the Ministry of Railways is hereby communicated to the enhancement of rate of payment for providing shroud at the time of removal of dead bodies from the existing rate of Rs.500/- to Rs.700/- or actual expenditure whichever is less, with immediate effect.

These issues with the concurrence of the Finance Directorate of ministry of Railways.

Please acknowledge receipt.

(Miss SR Sett.)
Jt. Director, Traffic Comml. (Cl)
Railway Board

GOVERNMENT OF INDIA
MINISTRY OF RAILWAYS
(RAILWAY BOARD)

No. 2003/Safety (DM)/6/2 Pt. New Delhi, dated 06.01.2009

General Managers,
All Indian Railways.

Sub : Definition of Railway Disaster and Co-ordination of Disaster Management Plans.

…….

There has been no universal definition of a "Railway Disaster" (or a Disaster affecting/involving railways) though some of the zonal railways did attempt to define the same in their respective Disaster Management Plans. These definitions also differ with one another with some linking a railway disaster with number of casualties. Some of the zonal railways have requested this office to clarify as to what incidents should be treated as a "Railway Disaster" and who should be the deciding authority for this purpose.

After considering the latest developments in the field of disaster Management in the country especially the enactment of Disaster Management Act, 2005, Board have decided to adopt the following definition of railway disaster:

"Railway Disaster is a serious train accident or an untoward event of grave nature, either on the railway premises or arising out of railway activity in that area, due to natural or man-made causes, that may lead to loss of many lives and/or grievous injuries to a large number of people, and/or severe disruption of traffic, necessitating large scale help from other Government/Non-government and Private Organisations."

Board have also approved the proposal to nominate either GMs, AGMs or CSOs for declaring an untoward incident as a Railway Disaster. The preparation of the Disaster Management Plans on the zonal Railways in co-ordination with the different departments of the Railway, other Central/State Government agencies, NGOs, Private agencies, etc. has to be done by the Safety department on the zonal Railway.

Either adoption of the above definition a railway disaster, it needs to be appreciated that not only a serious train accident may turn into a railway disaster if not handled and managed properly, there may be many more railway related events which may not even involve human lives but may turn into disasters for which necessary prevention and mitigation measures are to be taken by the railways beforehand. National Disaster Management Authority (NDMA), the apex body under the Disaster Management Act, 2005 have issued guidelines on the management of earthquakes, cyclones, floods, medial preparedness, chemical disasters, nuclear and biological disasters etc. which are readily available on the NDMA website. Additional Member (Civil Engg.) has also written D.O. letters to the GMs for preparing the Action Plan for the implementation of these guidelines and to form a High Level Multidisciplinary team comprising of officers from various departments to monitor the time bound implementation of these guidelines.

Necessary monitoring and coordination for the preparedness of the railways for each type of disaster needs to be done by CSOs/Sr.DSOs on behalf of the GMs/DRMs respectively involving officers from other departments for necessary inputs.

Please acknowledge the receipt and advise the action taken on the above.

(Amitabh)
Director (Safety)
Railway Board

GOVERNMENT OF INDIA
MINISTRY OF RAILWAY
(RAILWAY BOARD)

No. 2002/Sec.(Cr.)/45/47

Rail Bhavan, New Delhi-110001,
dated : March, 27,2003

The General Managers

Sub : Clearance by State Police in case of Railway Accidents due to Suspected Sabotage.

Ref. : Ministry of Home Affairs letter no. VI-24022/11/2002-PM-1
Dated 24.12.2002 addressed to Home Secretaries of all States.

……..

The issue of expeditious clearance by the State Police in case of Railway Accidents where sabotage is suspected has been engaging of Ministry of Railway's attention for a long time. It is noticed that sometimes rescue operations are hampered due to delayed and reluctant clearance by the State Police.

2) It is pertinent to mention that there are two different tasks to be accomplished on war-footing after a Railway accident involving human lives has occurred. These are (a) Quick rescue operation & (b) Restoration of Rail traffic. It is clarified that in case of Railway accident, permission of State Government or clearance of the Police is not required for launching rescue operation for the purpose of saving human lives which inter alia may also involve handling /shifting the rolling stock (Locomotives, wagon and coaches) for extricating the trapped passenger. However, Police clearance is required for restoration work at the site of accident, if sabotage is suspected.

3) To avoid any delay in launching the rescue operation for saving as many human lives as possible and for early restoration of Rail traffic, the above issue have been taken up with Ministry of Home Affairs. Consequently Ministry of Home Affair vide their IBID have directed the Secretaries of all States for issue of suitable instructions to concerned authorities for taking prompt action and to expedite clearance certificate in the event of a Railway Accident, when sabotage is suspected.

4) The contains of the letter may be widely published among the Railway Officer/Staff and displayed in all ARTs/ARMEs so that a general awareness is created amongst all those engaged in rescue activities.

5) The letter supersedes the Railway Board letter of even No. dated 07.02.2003

Sd/-
(ATUL PATHAK)
Director / Crime Prevention,
Railway Board

GOVERNMENT OF INDIA
MINISTRY OF RAILWAYS
(RAILWAY BOARD)

No. E(MPP)200913/1 **New Delhi, dt. 20.01.2009**

General Managers,
All Indian Railways.
Director General,
Railway Staff College, Vadodara.

Director,
Indian Railways Institute of Transport and Management,

Manak Nagar, Lucknow,
Jagjivan Ram RPF Academy,
Lucknow.

Sub : Disaster Management Training.

Subsequent to enactment of the Disaster Management Act, 2005 and the creation of National Disaster Management Authority (NDMA), the subject of disaster management has gained high priority in the country. As per provisions of this Act, all Central Ministries/ Departments have to take necessary measures to address disaster management related issues and also to strengthen and upgrade its set-up in their respective spheres of working. Indian Railways have already taken several initiatives in this direction. However there has been a felt need for greater integration of disaster management preparedness into developmental planning, leveraging the strengths of other non-railway agencies and to harness the availability and strengths of railway on-board staff who are the first railway responders during any eventuality.

With this in view, Board have decided to revamp the training on disaster management being imparted to various tiers of railway officials through railway training institutes as indicated below:

S.No.	Categories of Officials	New Training methodology and schedule
1)	Top Level Management (GMs, PHODs, DRMs and other SAG Officers).	3-day Disaster Management Modules are to be delivered at RSC/Vadodara and IRITM/LKO @ one every 3 months as per Annexure-I. **Frequency of Training:** Once every five years for SAG Officers and above.
2)	Middle Level Management (SG & JAG officers)	Some of the latest and relevant topics are to be included in the AMP and MDP programmes being delivered at RSC/BRC as per annexure 2. IRITM, LKO will also deliver special module being developed by them @ one every month. **Frequency of Training:** Every SG/JAG officer need to undergo the module once every five years either at RSC as regular MDP/ AMP course or special DM module at IRITM.

Contd……2.

S.No.	Categories of Officials	New Training methodology and schedule
3)	Lover Level Management (SS & JS officers including serving Group B officers).	Disaster management training to be imparted at 1R1TM/LKO on the topics one course every month as per annexure 3. **Frequency of Training:** Once every five years.
4)	Probationers and Group B officers attending induction courses.	Topics as per annexure 4 are to tie covered during the regular training programme at RSCAPadodara. **Frequency of Training:** As part of the course.
5)	Supervisors of all frontline departments (Mechanical, Electrical, Engg. S&T, Traffic Comml. & Optg.)	Topics as per annexure 6 are to be covered during the one-week special course at ZRTIs @ one every month. **Passing this course is compulsory for promotion to the level equivalent to Section Engineer and above.** **Frequency of Training:** Once every five years.
6)	P.Way Staff on board passenger carrying train (TS, Dy.TS, TTEs & catering staffof Commercial Department, Coach attendants and AC Mechanics from Electrical Departments, some of the selected coach cleaners of Mechanical Departments, some of the RPF escorting staff and catering staff of contractor wherever out-sourced).	Disaster Management being a multidisciplinary effort during field operations, training in groups of such on-board staff is more desirable and efficient than training them category wise, Role of on-board railway staff has been a matter of great criticism in most of the serious train accidents, On-board staff is the first railway representatives to respond to any untoward incident and their empowerment will improve railways response in a big way. Such staff is to be trained in appropriate multidisciplinary groups at such locations in the divisions where there is concentration of such staff, to obviate the need for their hostel accommodation, non-availability for longer periods, etc, Such training can be imparted at the selected country-wide locations to cover maximum number of staff in short period of time. This training can also be imparted in the Customer Care Institutes. Only select staff of Mechanical, Electrical (AC), RPF is to be imparted this training who are deputed. to escort trains. This training will be made mandatory in a phased manner for any staff to go onboard a passenger train. The staff of catering contractor is also to be imparted this training in Phase 2 to leverage their physical presence. Topics to be covered under this training are at annexure 6. **Frequency of Training:** Once every three years

Contd……3.

S.No.	Categories of Officials	New Training methodology and schedule
7)	Nominated ARMV and ART staff of Mechanical and Medical departments.	Composite training of Mechanical and Medical Staff for relief and rescue operations is planned to be given at upcoming Disaster Management Railway Institute at Bangalore. Such staff is to be trained at STO/Bangalore under SWR, who are also setting up disaster management training module, to augment and facilitate their training till such time regular DM institute comes into existence. Facilities at STC/Kharagpur may also be utilized for such training. Doctors and paramedics nominated for ARMVs and other rescue operations should be exclusively trained on trauma care management either at some specialised institutions or in-house. **Frequency of Training:** Once every three years.
8)	Disaster management team of RPF staff & other RPF personnel associated with relief rescue operations.	As per recommendation no. 46 of HL C on disaster management there should be a disaster management teen pf RPF on each division comprising about 15 men in different ranks. Such teams should be trained in providing necessary support on relief rescue operations. The existing 5 day training module should be appropriately revised to make it suitable to achieve the above objective, Each of the above teams should be trained on this module at RPF Academy at Lucknow. In addition, training module may be appropriately developed separately for RPF Officers and staff and should be imparted at RPF Academy at Lucknow. The respective training modules should include role of RPF at the accident site, security at the railway premises like railway stations, trains etc. **Frequency of Training:** Once every three years for disaster management team of RPF. Once eve five ears for other RPF officers and staff.

Zonal Railways & Training institutions are requested to take immediate action on the above and confirm its implementation for the information of the Board.

Encl.: As stated

Rajiv Kishore
Railway Board
Director (Man Power Planning)

Annexure – 1

Top Management (GMs, PHODs, DRMs, and other SAG officers)
Module to be delivered at RSC/BRC and 1RITM/LKO one every 3 months

Objective: After the training, the officer should be able to:

i) Distinguish between the national level crisis, serious railway accident where help from other agencies are also needed and normal railway accident where railway resources are adequate.

ii) Assess the extent of resource mobilization needed under each of these events and should be acquainted with the best practices/resources in this matter.

iii) Review the level of preparedness with respect to these events in their own set up.

iv) Clearly identify his personal role and responsibility in managing the event.

v) Assess the strengths and weaknesses of his working domain with respect to their role in a disastrous situation within and outside railway.

vi) Make/help make action plan to manage vulnerabilities in his working domain.

vii) Identify events that may lead to disaster if associated systems and procedures are not set up right while there is time.

viii) Command the field operations involving different department of the railway and outside resources.

Contents of training module:

(i) Aspects of Disaster Management- Prevention, Mitigation, Relief and Rescue-more emphasis on prevention & mitigation.

(ii) Developments on Disaster Management on national front— Disaster Management Act, 2005 - Provisions concerning Railways, NDMA, NDRF, IDRN, NIDM, Emergency Operating Centers, National Disaster Management Policy, Other developments, Disaster Management Plans, Relief and Rescue Teams etc.

(iii) Role of Railways in Railway and Non-Railway Disasters

(iv) Role of Civil Administration in Railway Disasters

(v) Possible disasters on the railway system and their prevention and mitigation

(vi) Integration of Disaster management into developmental planning.

(vii) Information Dissemination, Crisis Communication, Interactive Sessions, Media Handling.

Annexure – 2

Middle Management (SG and JAG officers)

Module to be delivered during AMP & MDP at RSC and at IRITM, Lucknow.

Objective: After the training, the officer should be able to:

i) Distinguish between the national level crisis, serious railway accident where help from other agencies are also needed and normal railway accident where railway resources are adequate.

ii) Assess the extent of resource mobilization needed under each of these events and should be acquainted With the best practices/resources in this matter,

iii) Review the level of preparedness with respect to these events in their own set up.

iv) Clearly identify his personal role and responsibility in managing the event.

v) Assess the strengths and weaknesses of his working domain with respect to their role in a disastrous situation within and outside railway.

vi) Make/help make action plan to manage vulnerabilities in his working domain.

vii) Identify events that may lead to disaster if associated systems and procedures are not set up right while there is time.

viii) Understand the role of individual departments in relief and rescue operations during serious accidents/disasters and unified command of response from all departments of railways and outside.

ix) Conversant with the equipment with the railways for field operations

Contents of training module:

a) Aspects of Disaster Management- Prevention, Mitigation, Relief and Rescue.

b) Developments on Disaster Management on national front– Disaster Management Act 2005 - Provisions concerning Railways, NDMA, NDRF, IDRN, MOM, Emergency Operating Centers, National Disaster Management Policy, Other developments, Disaster Management Plans, Relief and Rescue Teams etc.

c) Role of Railways in Railway and Non-Railway Disasters

d) Role of Civil Administration in Railway Disasters

e) Possible disasters on the railway system and their prevention and mitigation

f) Integration of Disaster management into developmental planning.

g) Information Dissemination, Crisis Communication, Interactive Sessions, Media Handling.

h) Commission of Railway Safety

i) Judicial Commission

j) Discussion on Corporate documents (Corporate safety Plan etc.)

k) Divisional & Headquarter Disaster management Plans of Railways

l) Safety management Plan

m) Discussions on disaster management efforts in some of the latest railway related disasters

n) Table top/class room simulation exercise.

o) Disaster Management films.

Annexure – 3

Lower Level Management (SS, JS officers' including serving Gp. B)

Special Module to be delivered at IRITM/LKO

Objective: After the training, the officer should be able to:

(i) Distinguish between the national level crisis, serious railway accident where help from other agencies are also needed and normal railway accident where railway resources are adequate.

(ii) Assess the extent of resource 'mobilization needed under each of these events and should be acquainted with the best practices/resources in this matter.

(iii) Review the level of preparedness with respect to these events in their own set up.

(iv) Clearly identify his personal role and responsibility in managing the event.

(v) Assess the strengths and weaknesses of his working domain with respect to their role in a disastrous situation within and outside railway.

(vi) Make/help make action plan to manage vulnerabilities in his working domain,

(vii) identify events that may lead to disaster, if associated systems and procedures are not set up right while there is time,

(viii) Understand the role of individual departments in relief and rescue operations during serious accidents/disasters and unified command of response from all departments of railways and outside.

(ix) Work as a team under the team leader.

(x) Conversant with the equipment with the railways for field operations

Contents of training module:

a) Aspects of Disaster Management- Prevention, Mitigation, Relief and Rescue,

b) Brief on Developments on Disaster Management on national front— Disaster Management Act, 2005 — Provisions concerning Railways, NDMA, NDRF, IDRN, N1DM, Emergency Operating Centers, National Disaster Management Policy, Other developments, Disaster Management Plans, Relief and Rescue Teams etc.

c) Role of Railways in Railway and Non-Railway Disasters (in brief)

d) Role of Civil Administration in Railway Disasters (In brief)

e) Possible disasters on the railway system and their prevention and mitigation

f) Integration of Disaster management into developmental planning.

g) Commission of Railway Safety (in brief)

h) Judicial Commission (In brief)

i) Discussion on Corporate documents (Corporate safety Plan etc.)

j) Safety Management Plan of the division

k) Discussions on disaster management efforts in some of the latest railway related disasters

l) Divisional & Headquarter Disaster management Plans of Railways

m) Table top/class room simulation exercise

n) Disaster Management films

Annexure – 4

Probationers of All Services

Module to be delivered during Induction Course and Gp. B course at NAIR.

Objective: After the training, the officer should be able to:

i) Distinguish between the national level crisis, serious railway accident where help from other agencies are also needed and normal railway accident where railway resources are adequate.

ii) Assess the extent of resource mobilization needed under each of these events and should be acquainted with the best practices/resources in this matter.

iii) Review the level of preparedness with respect to these events in their own set up.

iv) Clearly identify his personal role and responsibility in managing the event.

v) Assess the strengths and weaknesses of his working domain with respect to their role in a disastrous situation within and outside railway.

vi) Make/help make action plan to manage vulnerabilities in his working domain.

vii) Identify events that may lead to disaster if associated systems and procedures are not set up right while there is time.

viii) Understand the role of individual departments in relief and rescue operations during serious accidents/disasters and unified command of response from all departments of railways and outside.

ix) Conversant with the equipment with the railways for field operations

Contents of training module:

a) Aspects of Disaster Management- Prevention, Mitigation, Relief and Rescue. Brief discussion. Emphasis on relief & rescue.

b) Disasters (accident & non-accident) affecting railway working.

c) Relief, Rescue & restoration systems on the Railways - ARTs, ARMEs, 140 Tonne Crane.

d) Accident Manual, Disaster Management Plans of division & HQ.

e) Inquiries of railway accidents- Judicial, CRS & departmental.

f) Role of Railways in Railway and Non-Railway disasters.

g) Role of Civil Administration In Railway Disasters.

h) Brief on Developments on Disaster Management on national front— Disaster Management Act, 2005 — Provisions concerning Railways, NDMA, WORE, IDRN, NfDM, Emergency Operating Centers, National Disaster Management Policy, Other developments, Disaster Management Plans, Relief and Rescue Teams etc.

i) Disaster Management films.

Annexure – 5

Supervisors of All Frontline departments

(Mechanical, Electrical, Engg., S&T, Traffic Comml. & Optg.)

Module to be delivered at ZRTIs @ one every month

Objective: After the training, the trainee should be able to:

i) Distinguish between the national level crisis, serious railway accident where help from other agencies are also needed and normal railway accident where railway resources are adequate.

ii) Assess the extent of resource mobilization needed under each of these events and should be acquainted with the best practices/resources in this matter.

iii) Review the level of preparedness with respect to these events in their own set up.

iv) Clearly identify his personal role and responsibility in managing the event.

v) Assess the strengths and weaknesses of his working domain with respect to their role in a disastrous situation within and outside railway.

vi) Make/help make action plan to manage vulnerabilities in his working domain.

vii) Identify events that may lead to disaster if associated systems and procedures are not set up right while there is time.

viii) Understand the role of individual departments in relief and rescue operations during serious accidents/disasters sind unified command of response from all departments of railways and outside.

ix) Learn to work as a team at the site of disaster/accident.

x) Conversant with the equipment with the railways for field operations

xi) Learn to render medical first-aid and use fire extinguisher by himself.

Contents of training module:

a) Introduction to disaster management - Main Ingredients of DM, Last 5 Major accidents on IR with emphasis on relief, rescue and restoration, discussion with participants.

b) Features of disaster management plans at various levels

c) Developments on Disaster management at National front- Brief discussion.

d) Location of Emergency Provisions in Coaches - C&W — Emergency windows and hatches, Electrical — Isolation through emergency switches.

e) Duties at accident site.

f) Duties of Control Officials.

g) Codal provisions of accident manual, IRCM etc.,

h) Communication skills and PR/Media handling, Good conduct.

i) Rescue techniques: medical - First Aid, Shifting, Handling and transportation of Injured, Evaluation of seriousness of Injury, Artificial respiration, Hemorrhage, bandage and Electrocution, Consoling the injured patients, demonstration, Practical examination.

j) Rescue techniques - Fire fighting (each trainee has to exhaust one fire extinguisher), Causes and kind of fire, Types of fire extinguishing equipments, Types of fire extinguishers, Fire Brigades, Isolation of burning vehicle, Demonstration, Practical examination.

k) Table top/class room simulation exercise.

l) Disaster Management films.

m) Discussion and Question/Answer Session.

Annexure – 6

On-board Railway Staff (Multi-disciplinary)
Module to be delivered at selected countrywide locations through out-sourcing

Objective: After the training, the trainee should be able to:

(i) Assimilate accident management related information before start of the journey.

(ii) Understand to work as a team and clearly identify his personal role and responsibility in managing the accident in the team of railways' first responders

(iii) Know the physical operation of all emergency provisions in the coaches/train.

(iv) Know the physical operation fire extinguisher.

(v) Assess the extent of resources (railway and non-railway) mobilization needed during railway accidents.

Contents of training module :

a) Introduction to Disaster management - Main ingredients of Disaster management, Experiences at accident sites, last five major accidents on IR with emphasis on rescuer, relief and restoration, Discussions with participants.

b) Rescue technique — Medical, First aid, Shifting, handling and transporting the injured, Evaluating the seriousness of injury, Artificial respiration, Hemorrhage, bandage and electrocution, Consoling the injured patients, demonstration and examination.

c) Rescue techniques - Fire fighting (each trainee has to exhaust one fire extinguisher), Cause and kinds of fire, Types of fire extinguishing equipments, Types of fire extinguishers, Fire Brigades, Isolation of burning vehicle, demonstration and examination.

d) Duties of on board Staff: At the starting station like team reporting, details of doctors, emergency systems, etc. and at the accident site.

e) Codal provisions of accident manual, RCM etc., Good conduct, Communication skills.

f) Location of Emergency Provisions in Coaches - C&W — Emergency windows and hatches, Electrical — Isolation through emergency switches etc.

g) Table top / class room simulation exercise

h) Disaster Management films

i) Discussion and Question/Answer Session.

GOVERNMENT OF INDIA
MINISTRY OF RAILWAYS
RAILWAY BOARD

No. 2014/TT-1/27/04 New Delhi, dated 03.04.2024.

The General Managers
All Zonal Railways.

Sub : Crisis Management Plan (CMP) of Ministry of Railways.

…….

In vew of the adice received from Secretary (Security), Cabinet Secretariat regarding framing of a SoP on ensuring contuned traffic movement in case of a complete electricity black-out in Indian Railways, Railway Board's letter No. 2014/TT-1/27/04 dated 08.01.2024 stands withdrawn.

In view of the discussion regarding Crisis Management Plan (CMP) of Ministry of Railways with Secretary (Security), Cabinet Secretariat, held on 21.12.2023, Zonal Railways are requested to advise the plan for Diesel outage which is required to be maintained (including maintenance spares) so as to ensure continued essential traffic movement during emergencies and disasters. The basic idea should be to ensure that a diesel loco reaches the required location within 60 minutes. The plan should be based on :

(i) Restoration of traffic after accidents / derailment in OHE sections.
(ii) Major yards can have diesel locos, which can be used in inferior services and for normal running of trains.
(iii) Type of diesel locos required and section-wise requirement of diesel crew.
(iv) In case of disaster like complete black out.
(v) Strategic importance.
(vi) For fueling it should not move more than 250km and for minor schedules it should not move more than 500km.

The net requirement of locos should be worked out section wise, division wise and zone wise accordingly, including fueling and maintenance facilities to be provided. The above information may please be furnished to Board's offie within a week from the issue of this letter.

(Tejendra Singh)
Joint Director Traffic Trans-III
Room No. 433, 4th Floor
Railway Board
Email Id: tejendrasingh1968@gmail.com

Hon'ble Prime Minister's 10 Point Agenda for Disaster Management issues.

(Ref. : PCSO/GRC's letter No. SFY/DM dtd. 09.09.2020.)

……..

The action taken report against Hon'ble Prime Minister's 10 Point Agenda for Disaster Management issues is furnished below :

1. All development sectors must imbibe the principles of Disaster Risk Management :

Indian Railway has three tier mechanisms to deal with Disaster Risk management namely, Rly. Board level at Apex, Head Quarter level and at the Division level. At Divisional level, an institutional set up as Safety department has been entrusted with the responsibility of disaster risk management. Department oversees and monitor, issues related with safe train operation and disaster risk management in co-ordination with different departments of Indian Railway engaged in train operation. Department strive to imbibe the principle of disaster risk management through.

(a) Prevention of danger or threat of any disaster :

(i) Through monitoring and regular inspections of available safety feature and safety practices by working staff as per the extant codal provisions are being carried out.

(ii) All locomotives are provided with speedometer with speed recorder and VCDs.

(iii) All unmanned level crossings have been eliminated.

(iv) Old distressed bridges have been rehabilitated.

(v) Provision of rolling in examination of all coaching trains at Adra, Purulia, Bankura & Bokaro stations. Hot axle box has been installed at PRR, &BQA.

(vi) Measuring of Axle box temperature by non contact thermometer at major stations i.e. at Adra, Bokaro & ANR.

(vii) No overdue POH coach is allowed in service.

(viii) No crew with overdue PME/RC is allowed to work a train.

(ix) Awareness is being enhanced by distributing the booklet of Dos and DON'Ts is distributed among the all on board staff.

(b) Mitigation or reduction of risk of any disaster or its severity or consequences :

(i) Fail safe technologies
(ii) Air brake systems
(iii) LHB designed passenger coaches
(iv) CBC rolling stocks
(v) Strengthening of Track.
(vi) Interlocked LCs
(vii) MLC to ROB/RUB etc.

(c) Capacity building including research and knowledge management :

(i) Periodical Mock Drills.

(ii) Safety inspections.

(iii) Safety Audits.

(iv) Safety Seminars, Safety Meetings.

(v) Training.

(d) Preparedness to deal with any disaster :

(i) Preparedness accident relief trains (ARTs) and Accident Relief Medical Van (ARMVs) are strategically located to cover the entire division with minimum distance.

(ii) Rescue and restoration tools and machinery are kept in ART as per the standard list recommended by RB in ready condition to attend the disaster at short notice.

(iii) Trained and dedicated staff is deployed for attending the disaster on very short notice.

(iv) Periodical Mock Drill to check the expertise of staff.

(v) ARMV is equipped with all types of life saving drugs and medicines as per Rly. Board norms, required at the disaster site along with the trained medical staff and operation facilities.

(e) Prompt response to any threatening disaster situation or disaster :

Adhering to the Golden hour rule –

(i) The ART must leave the based station to accident site within 30 minutes by day and 45 minutes by night after sounding the hooter.

(ii) ARMV to turn out of is 20 minutes during day and 30 minutes during night after sounding the hooter.

2. Risk coverage must include all, starting from poor households to SMEs to multi-national corporation to nation state :

(i) Pertains to Rly. Board.

3. Women's leadership and greater involvement should be central to disaster risk management :

Over the period more numbers of Women officers and staff are joining Indian Railways. They are given ample opportunities and training to efficiently handling the train operations as Loco Pilots, Guards, Station Masters, Technicians etc. by creating barrier free environment. They are also trained for disaster management at par with their male counterparts.

4. Invest in risk mapping globally to improve global understanding of Nature and disaster risks :

Division has identified the hazard prone locations which includes :

(i) Location for keeping monsoon reserve identified. Monsoon reserve materials kept at Adra & Bhojudih.

(ii) 03 Nos. of water logging on track locations at MND siding, JBO siding & KST siding have been identified in the Division.

(iii) Identification of trespassing location – Division has presently no locations of trespassing, all such locations have been cut by parallel trenches along the track and fixing rail/sleeper posts across the trespassing. Necessary counseling of local villagers have been done to discourage the trespassers. Road users are educated by pamphlets distribution and hording etc.

(iv) **Level Crossing** –

- All unmanned LCs have been eliminated in the Division.
- There are total **254 Nos.** of Manned Level Crossings in the Division and **107 Nos.** of Manned Level Crossings are interlocked out of them. **26 Nos.** of Manned Level Crossings have been targeted for elimination by closure, merger/diversion, RUB/Subway, ROB during 2021-2022.

(v) Special plans and strategy for large gathering and congregation during festival seasons :

- Division has identified 02 sections i.e. Adra-Asansol & Adra-Chandil.
- RPF personnel are being deployed and sectional caution orders are also issued in festival seasons.

5. Leverage technology to enhance the efficiency of disaster risk management efforts :

(A) Post Disaster :

- Cold cutting equipment for rescue of passengers trapped inside the coaches.
- Real time feed of accident site to divisional control through VSAT/mobile for better guidance and quick restoration and rescue by senior officers.

(B) Pre Disaster :

- Provision of CCTV camera at Stations, Level Crossings, Railway premises and other sensitive locations, installations for better monitoring.
- Installation of Fire Alarm and smoke detection system in passenger coaches and vital equipment rooms.
- Track circuiting of railway track to detect track occupation and rail fracture.
- EI work of major yards to enhance safety of train operation as well as the throughput of the system.
- Provisions of data logger to record the chronological event recording.
- Safety related messages among the front line staff for enhancing safety awareness during work.
- Safety awareness campaign through road show, distributing the safety pamphlets among the road users and rail users.
- Enhancing safety cautiousness by electronic and print media.
- Regular announcement regarding safety and disaster avoiding measures at station by PA system.
- Enhancing safety awareness among the road users by Nukkad Natak and wide publicity by observing International Level Crossing Day.
- Training and counseling of staff to avoid tackle the disaster through safety meeting, running room counseling and safety seminars.
- Breathe analyzer test of running staff.
- Provision of VHF set, Walkie-Talkie, Satellite phones, CUG phone for better communication and helpful to enhance the safety awareness among the staff.
- Provision of Vigilance Control Device in Locomotives.
- Conversion of rake from ICF to LHB.
- Improvement of track modulus by upgrading the track structure.
- Identifying the track irregularities by OMS and TRC.

- Ultrasonic Testing of rail and wheel and other component to detect the inherent defects.
- Offline and online training and counseling of front line staff.
- Renewal of track and up gradation of wagon and coaches as per norms.
- Provision of fire alarm in all important installations.
- Provision of first aid box in train and workshops.
- Provision of fire extinguisher in trains and other important installations.
- Provision of high capacity crane and disaster management machinery.
- Provision of Fog Signal Device in all Locomotives of coaching train in winter weather.
- Safety meeting by DRM with all BOs are being conducted.

6. develop a network of universities to work on disaster related issues :

(i) Divisional Training Centers for Operating & Engineering staff has taught Disaster Management as part and parcel of syllabus in course of topics related to safe train operation and disaster management.

(ii) Apart from these regular courses short term courses are also organized time to time for enhancing the safety and disaster management awareness and skills in staff.

7. Utilize the opportunities provided by social medial and mobile technologies for disaster risk reduction :

(i) WhatsApp groups and twitter handle to share the disaster risk reduction related precautions while traveling in trains, crossing LC gates etc. or by sending safety awareness messages to the public and to the front line staff for enhancing safety consciousness.

(ii) Safety awareness campaign through road show, distributing the safety pamphlets among the road users.

(iii) Enhancing safety awareness in road users by Nukkad Natak and wide publicity by observing International Level Crossing Day.

(iv) Offline and Online training and counseling of front line staff.

8. Build on local capacity and initiative to enhance disaster risk reduction :

(i) To provide the first aid to the injured passengers at local level in scale-II ARME (Accident Relief Medical Equipment) at Chandil & Bankura.

(ii) Divisional Railway Hospital at Adra is well equipped with Ambulance, all type of pathological tests, operation facility etc.

(iii) Stations are equipped with Fire Extinguisher, contact number of nearest District Hospital/Doctors, CHC/PHCs, Fire Brigade to take prompt action to disaster risk reduction and control.

9. Make use of every opportunity to learn from disasters and to achieve that there must be studies on the lessons after every disaster :

(i) Details of accidents are fed in IR safety portal SIMS (Safety Information Management System) for effective monitoring of cases.

(ii) Inquiry of accident is conducted at various levels to investigate the cause of accident.

(iii) Responsibility and recommendations are the integral part of the inquiry report. Necessary actions are taken on recommendations to avoid the similar disaster in future.

10. Bring about greater cohesion in international response to disasters :

(i) Pertains to Rly. Board.

The equipments which are required for disaster management in the context of Indian Railway are furnished below :

Sr. No.	State	District	Item details	Qty.	Item description	Department contact details.
1	West Bengal	Purulia	Suit fire proximity	02 Nos.	**Item**: Aluminized glass fiber cloth. **Location:** SPARME/Adra **Source :** Railway **Last updation** : 21.12.2021	**Dept. Name :** Indian Railway **Dept. Address :** SSE/C&W/Adra **Contact No.** 9163383264 **E-Mail :** ssecarriageadra@gmai.com
2.	West Bengal	Purulia	Breathing apparatus self contained	04 Nos.	**Item**: Self contending breathing apparatus with full face mask. **Location:** SPARME/Adra **Source :** Railway **Last updation** : 21.12.2021	**Dept. Name :** Indian Railway **Dept. Address :** SSE/C&W/Adra **Contact No.** 9163383264 **E-Mail :** ssecarriageadra@gmai.com
3.	West Bengal	Purulia	Slotted Screw Drivers	05 Nos.	**Item**: 10” to 18” long. **Location:** ART/SPARME/140T BD Crane/Adra **Source :** Railway **Last updation** : 21.12.2021	**Dept. Name :** Indian Railway **Dept. Address :** SSE/C&W/Adra **Contact No.** 9002083430 **E-Mail :** ssecarriageadra@gmai.com
4.	West Bengal	Purulia	Crescent/ adjustable wrenches	06 Nos.	**Item**: 8” to 12” long. **Location:** ART/SPARME/140T BD Crane/Adra **Source :** Railway **Last updation** : 21.12.2021	**Dept. Name :** Indian Railway **Dept. Address :** SSE/C&W/Adra **Contact No.** 9002083430 **E-Mail :** ssecarriageadra@gmai.com

Sr. No.	State	District	Item details	Qty.	Item description	Department contact details.
5.	West Bengal	Purulia	Search light	49 Nos.	**Item**: 3 cell, Hand held LED search light. **Location:** ART/SPARME/140T BD Crane/Adra **Source :** Railway **Last updation** : 21.12.2021	**Dept. Name :** Indian Railway **Dept. Address :** SSE/C&W/Adra **Contact No.** 9002083430 **E-Mail :** ssecarriageadra@gmai.com
6.	West Bengal	Purulia	Heavy Axe	03 Nos.	**Item**: 4” **Location:** ART/SPARME/Adra **Source :** Railway **Last updation** : 21.12.2021	**Dept. Name :** Indian Railway **Dept. Address :** SSE/C&W/Adra **Contact No.** 9163383264 **E-Mail :** ssecarriageadra@gmai.com
7.	West Bengal	Purulia	Sledge hammer	11 Nos.	**Item**: 7 LBS to 14 LBS **Location:** ART/SPARME//140T BD Crane/Adra **Source :** Railway **Last updation** : 21.12.2021	**Dept. Name :** Indian Railway **Dept. Address :** SSE/C&W/Adra **Contact No.** 9002083430 **E-Mail :** ssecarriageadra@gmai.com
8.	West Bengal	Purulia	Jack with 5 ton lift	06 Nos.	**Item**: IT, 10T & 30T **Location:** SPARME/Adra **Source :** Railway **Last updation** : 21.12.2021	**Dept. Name :** Indian Railway **Dept. Address :** SSE/C&W/Adra **Contact No.** 9163383263 **E-Mail :** ssecarriageadra@gmai.com
9.	West Bengal	Purulia	Spreader Hydraulic	01 Nos.	**Item**: LUKAS make. **Location:** SPARME/Adra **Source :** Railway **Last updation** : 21.12.2021	**Dept. Name :** Indian Railway **Dept. Address :** SSE/C&W/Adra **Contact No.** 9163383263 **E-Mail :** ssecarriageadra@gmai.com

Sr. No.	State	District	Item details	Qty.	Item description	Department contact details.
10.	West Bengal	Purulia	Circular Saw with Diamond Blade (Electric)	06 Nos.	**Item**: 30 mm to 60 mm. **Location:** SPARME/Adra **Source :** Railway **Last updation** : 21.12.2021	**Dept. Name :** Indian Railway **Dept. Address :** SSE/C&W/Adra **Contact No.** 9163383263 **E-Mail :** ssecarriageadra@gmai.com
11.	West Bengal	Purulia	Electric Drill	03 Nos.	**Item**: **Location:** ART/SPARME/Adra **Source :** Railway **Last updation** : 21.12.2021	**Dept. Name :** Indian Railway **Dept. Address :** SSE/C&W/Adra **Contact No.** 9163383264 **E-Mail :** ssecarriageadra@gmai.com
12.	West Bengal	Purulia	Oxygen Cylinders	16 Nos.	**Item**: **Location:** ART/SPARME/140T BD Crane/Adra **Source :** Railway **Last updation** : 21.12.2021	**Dept. Name :** Indian Railway **Dept. Address :** SSE/C&W/Adra **Contact No.** 9002083430 **E-Mail :** ssecarriageadra@gmai.com
13.	West Bengal	Purulia	First-Aid kits	03 Nos.	**Item**: **Location:** ART/SPARME/140T BD Crane/Adra **Source :** Railway **Last updation** : 21.12.2021	**Dept. Name :** Indian Railway **Dept. Address :** SSE/C&W/Adra **Contact No.** 9002083430 **E-Mail :** ssecarriageadra@gmai.com
14.	West Bengal	Purulia	Stretcher normal	23 Nos.	**Item**: Aluminum frame with canvus-16 Nos., Plastic mould-07 Nos. **Location:** ART/SPARME/140T BD Crane/Adra **Source :** Railway **Last updation** : 21.12.2021	**Dept. Name :** Indian Railway **Dept. Address :** SSE/C&W/Adra **Contact No.** 9002083430 **E-Mail :** ssecarriageadra@gmai.com

Sr. No.	State	District	Item details	Qty.	Item description	Department contact details.
15.	West Bengal	Purulia	Life Jackets	100 Nos.	**Item**: From water rescue. **Location:** ART/SPARME/Adra **Source :** Railway **Last updation** : 21.12.2021	**Dept. Name :** Indian Railway **Dept. Address :** SSE/C&W/Adra **Contact No.** 9163383264 **E-Mail :** ssecarriageadra@gmai.com
16.	West Bengal	Purulia	DCP Type	54 Nos.	**Item**: Fire fighting purpose. **Location:** ART/SPARME/140T BD Crane/Adra **Source :** Railway **Last updation** : 21.12.2021	**Dept. Name :** Indian Railway **Dept. Address :** SSE/C&W/Adra **Contact No.** 9002083430 **E-Mail :** ssecarriageadra@gmai.com
17.	West Bengal	Purulia	Extension Ladder	03 Nos.	**Item**: For rescue operation. **Location:** ART/SPARME/140T BD Crane/Adra **Source :** Railway **Last updation** : 21.12.2021	**Dept. Name :** Indian Railway **Dept. Address :** SSE/C&W/Adra **Contact No.** 9002083430 **E-Mail :** ssecarriageadra@gmai.com
18.	West Bengal	Purulia	Walkie-Talkie sets	46 Nos.	**Item**: Communication purpose. **Location:** ART/SPARME/140T BD Crane/Adra **Source :** Railway **Last updation** : 21.12.2021	**Dept. Name :** Indian Railway **Dept. Address :** SSE/Tele/Adra **Contact No.** 9002083830 **E-Mail :** vinaysharma@gmai.com
19.	West Bengal	Purulia	VHF sets Mobile	02 Nos.	**Item**: Communication purpose. **Location:** ART/SPARME/140T BD Crane/Adra **Source :** Railway **Last updation** : 21.12.2021	**Dept. Name :** Indian Railway **Dept. Address :** SSE/Tele/Adra **Contact No.** 9002083830 **E-Mail :** vinaysharma@gmai.com

Sr. No.	State	District	Item details	Qty.	Item description	Department contact details.
20.	West Bengal	Purulia	Traffic Cone	06 Nos.	**Item**: For safety surrounding. **Location:** SPARME/Adra **Source :** Railway **Last updation** : 21.12.2021	**Dept. Name :** Indian Railway **Dept. Address :** SSE/C&W/Adra **Contact No.** 9163383263 **E-Mail :** ssecarriageadra@gmai.com
21.	West Bengal	Purulia	Gas Cutters	11 Nos.	**Item**: Oxygen with LPG. **Location:** ART/SPARME/140T BD Crane/Adra **Source :** Railway **Last updation** : 21.12.2021	**Dept. Name :** Indian Railway **Dept. Address :** SSE/C&W/Adra **Contact No.** 9002083430 **E-Mail :** ssecarriageadra@gmai.com
22.	West Bengal	Purulia	Water Tank	02 Nos.	**Item**: Synthetic water tank. **Location:** SPARME & 140T BD Crane/Adra **Source :** Railway **Last updation** : 21.12.2021	**Dept. Name :** Indian Railway **Dept. Address :** SSE/C&W/Adra **Contact No.** 9163383263 **E-Mail :** ssecarriageadra@gmai.com